



Tele Atlas Find more.™

Including community  
input improvements

Tele Atlas®  
**MultiNet®**

## Austria 2009.02



### Find more than ever with Tele Atlas®

Tele Atlas delivers the digital maps and dynamic content that power some of the world's most essential navigation and location-based services (LBS). Through a combination of its own products and partnerships, Tele Atlas offers map coverage of more than 200 countries and territories worldwide, including more than 27 million kilometers of roads, nearly two billion inhabitants, and 30 million Points of Interest (POIs).

Collaborating with an expanding universe of pioneers in personal navigation, Internet, wireless, automotive, enterprise and public service markets, Tele Atlas delivers valuable products and services that help users find the people, places, products, and services they need, wherever they are.

Today, Tele Atlas maps are developed with the insight of a community of millions of GPS system users worldwide, who are adding to the company's unmatched network of sources to track and validate changes in real time, and deliver the best digital maps and dynamic content.

### General Statistics

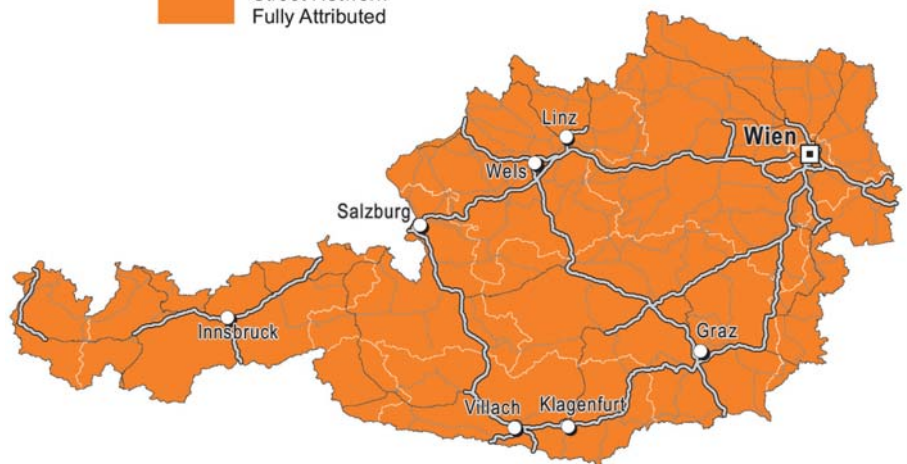
Population	8.032.926
Area (km <sup>2</sup> )	83.860
Capital	Vienna
N° of municipalities	2.357

### Formats

GDF ASCII Relational  
GDF ASCII Sequential  
Shapefile  
Oracle Spatial

### Coverage

Street Network  
Fully Attributed



### Highlights



#### Coverage

Fully Attributed Street Network is available for the whole country.



#### House Number Information

House number information is available for the whole country.



#### Points Of Interest

74.577 POIs are captured for all standard categories.



#### Other

Major updates on TRC 3-5, inner city lanes of Graz and built-up areas and railways.



Find more.™

Tele Atlas®  
MultiNet®

## Austria 2009.02

**AUT** Product Release\* Q1 2009

	MultiNet 2008.10	MultiNet 2009.02	MultiNet 2009.06
Street Network (STNW) % population	100	100	100
Fully Attributed municipality	100	100	100
inhabitants	2.357	2.357	2.357
	8.032.926	8.032.926	8.032.926
Basic Attributed municipality	-	-	-
inhabitants	-	-	-
	-	-	-
InterConnecting Network (ICNW) % population	100 (included in STNW)	100 (included in STNW)	100 (included in STNW)
municipality	2.357	2.357	2.357
inhabitants	8.032.926	8.032.926	8.032.926
Major Road Network (MRNW) % population	100 (included in STNW)	100 (included in STNW)	100 (included in STNW)
municipality	2.357	2.357	2.357
inhabitants	8.032.926	8.032.926	8.032.926
km road total	211.776	212.265**	212.265**

\*Note that the figures given for future releases are approximate and subject to change

\*\*Of which 13 km ferry

### Contents

	MultiNet 2008.10	MultiNet 2009.02	MultiNet 2009.06
RDS/TMC (based on ASFINAG table v2.1)	✓	✓	✓
Postal code (4 digits)	100%	100%	100%
Signpost	✓	✓	✓
Lane information	✓	✓	✓
Tourist road	✓	✓	✓
House number ranges	100%	100%	100%

### Points of Interest\*

74.594

74.577

74.577

\* For information on Tele Atlas Premium POIs, please refer to specific product sheet for this product



Tele Atlas® Find more.™

Including community  
input improvements

Tele Atlas®  
**MultiNet®**

## Belgium/Luxembourg 2009.02



### Find more than ever with Tele Atlas®

Tele Atlas delivers the digital maps and dynamic content that power some of the world's most essential navigation and location-based services (LBS). Through a combination of its own products and partnerships, Tele Atlas offers map coverage of more than 200 countries and territories worldwide, including more than 27 million kilometers of roads, nearly two billion inhabitants, and 30 million Points of Interest (POIs).

Collaborating with an expanding universe of pioneers in personal navigation, Internet, wireless, automotive, enterprise and public service markets, Tele Atlas delivers valuable products and services that help users find the people, places, products, and services they need, wherever they are.

Today, Tele Atlas maps are developed with the insight of a community of millions of GPS system users worldwide, who are adding to the company's unmatched network of sources to track and validate changes in real time, and deliver the best digital maps and dynamic content.

### General Statistics

#### Belgium

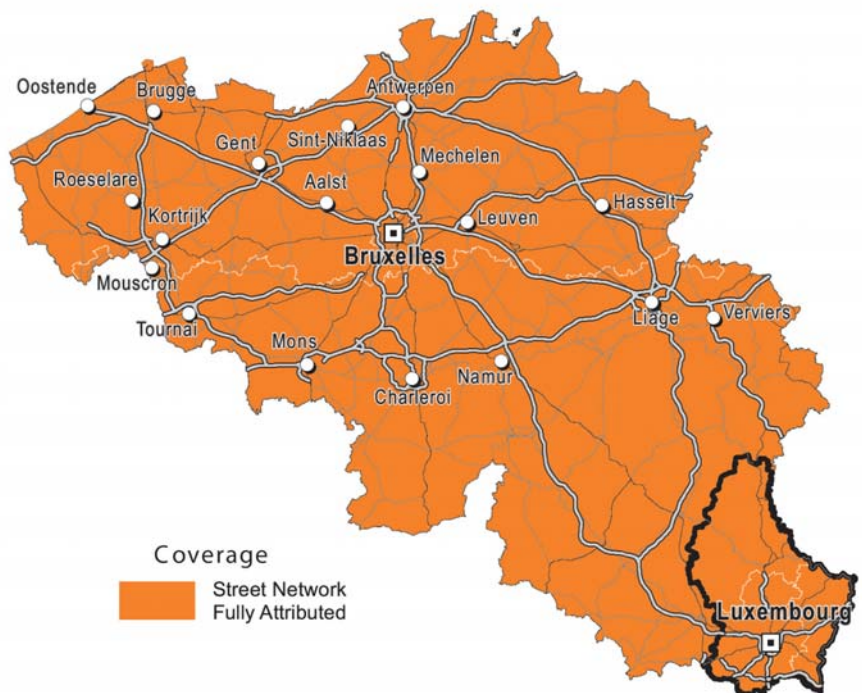
Population	10.584.534
Area (km <sup>2</sup> )	30.545
Capital	Brussels
N° of municipalities	589

#### Luxembourg

Population	476.187
Area (km <sup>2</sup> )	2.587
Capital	Luxembourg
N° of municipalities	116

### Formats

GDF ASCII Relational  
GDF ASCII Sequential  
Shapefile  
Oracle Spatial



### Highlights



#### Coverage

Fully Attributed Street Network is available for the whole country.



#### House Number Information

House number information is available for the whole country..



#### Points Of Interest

Availability of 85.565 POIs for all standard categories.



Find more.™

Tele Atlas®  
MultiNet®

## Belgium/Luxembourg 2009.02

BLX Product Release® Q1 2009

MultiNet 2008.10

MultiNet 2009.02

MultiNet 2009.06

**Belgium**

Street Network (STNW) % population	100	100	100
Fully Attributed % population	100	100	100
municipality	589	589	589
inhabitants	10.584.534	10.584.534	10.584.534
InterConnecting Network (ICNW) % population	100 (included in STNW)	100 (included in STNW)	100 (included in STNW)
Major Road Network (MRNW) % population	100 (included in STNW)	100 (included in STNW)	100 (included in STNW)
km road total	114.095	114.161**	114.161**

**Luxembourg**

Street Network (STNW) % population	100	100	100
Fully Attributed % population	100	100	100
municipality	116	116	116
inhabitants	476.187	476.187	476.187
InterConnecting Network (ICNW) % population	100 (included in STNW)	100 (included in STNW)	100 (included in STNW)
Major Road Network (MRNW) % population	100 (included in STNW)	100 (included in STNW)	100 (included in STNW)
km road total	9.470	9.490	9.490

\*Note that the figures given for future releases are approximate and subject to change

\*\*Of which 19 km ferry

**Contents**

MultiNet 2008.10

MultiNet 2009.02

MultiNet 2009.06

RDS/TMC (based on MVG-MET-M HG tables v. 2.2 )	✓ (not LUX)	✓ (not LUX)	✓ (not LUX)
Postal code (BEL: 4 digits; LUX: 6 digits)	100%	100%	100%
Signpost	✓	✓	✓
Lane information	✓	✓	✓
Tourist road	✓	✓	✓
House number ranges	100%	100%	100%

**Points of Interest\***

85.596

85.565

85.565

\* For information on Tele Atlas Premium POIs, please refer to specific product sheet for this product



Tele Atlas Find more.™

Including community  
input improvements

Tele Atlas®  
**MultiNet®**

## Bulgaria 2009.02



### Find more than ever with Tele Atlas®

Tele Atlas delivers the digital maps and dynamic content that power some of the world's most essential navigation and location-based services (LBS). Through a combination of its own products and partnerships, Tele Atlas offers map coverage of more than 200 countries and territories worldwide, including more than 27 million kilometers of roads, nearly two billion inhabitants, and 30 million Points of Interest (POIs).

Collaborating with an expanding universe of pioneers in personal navigation, Internet, wireless, automotive, enterprise and public service markets, Tele Atlas delivers valuable products and services that help users find the people, places, products, and services they need, wherever they are.

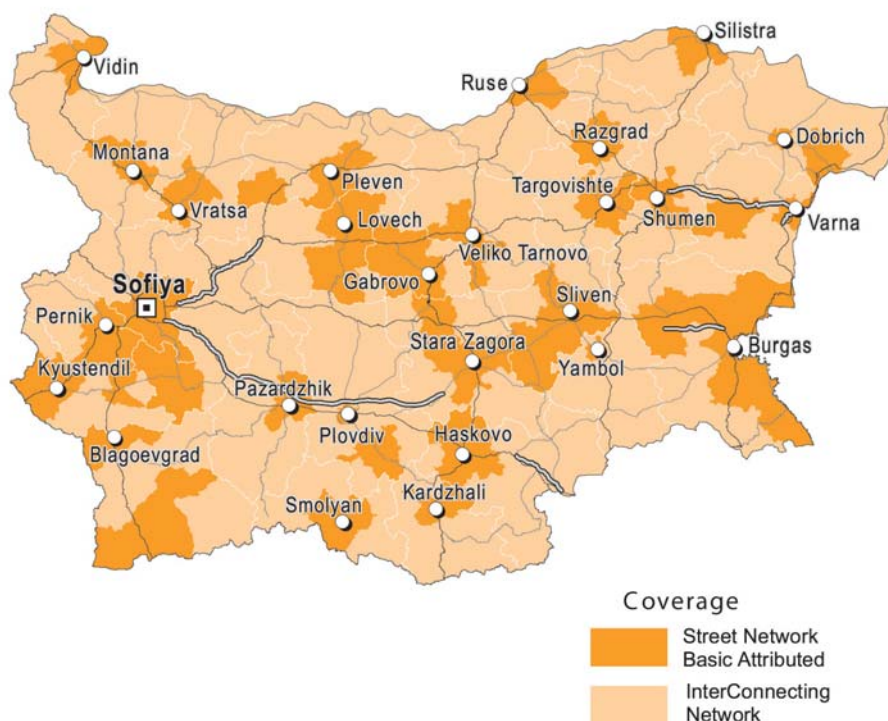
Today, Tele Atlas maps are developed with the insight of a community of millions of GPS system users worldwide, who are adding to the company's unmatched network of sources to track and validate changes in real time, and deliver the best digital maps and dynamic content.

### General Statistics

Population	7.718.219
Area (km <sup>2</sup> )	111.029
Capital	Sofia
N° of municipalities	264

### Formats

GDF ASCII Relational  
GDF ASCII Sequential  
Shapefile  
Oracle Spatial



### Highlights



#### Coverage

Fully Attributed Street Network has been increased to 15,96% of the population. Basic Attributed Street network is available for 37,5% of the population. Interconnecting street network is available for the whole country.



#### House Number Information

House number information is available for 56,18% of the population, representing 30 municipalities.



#### Points Of Interest

Availability of 6.908 POIs for all standard categories



Find more.™

Tele Atlas®  
MultiNet®

## Bulgaria 2009.02

**BGR** Product Release\* Q1 2009

	MultiNet 2008.10	MultiNet 2009.02	MultiNet 2009.06
Street Network (STNW) % population	53,49	53,49	53,49
Fully Attributed municipality	-	15,96	15,96
inhabitants	-	1	1
		1.231.622	1.231.622
Basic Attributed municipality	53,49	37,5	37,5
inhabitants	50	49	49
	4.128.517	2.896.895	2.896.895
InterConnecting Network (ICNW) % population	100 (included in STNW)	100 (included in STNW)	100 (included in STNW)
municipality	264	264	264
inhabitants	7.718.219	7.718.219	7.718.219
Major Road Network (MRNW) % population	100 (included in STNW)	100 (included in STNW)	100 (included in STNW)
municipality	264	264	264
inhabitants	7.718.219	7.718.219	7.718.219
km road total	60.455	60.421**	60.421**

\*Note that the figures given for future releases are approximate and subject to change

\*\* Of which 1 km ferry

### Contents

	MultiNet 2008.10	MultiNet 2009.02	MultiNet 2009.06
RDS/TMC	•	•	•
Postal code	N/A	N/A	N/A
Signpost	✓	✓	✓
Lane information	•	•	•
Tourist road	•	•	•
House number ranges	56,18%	56,18%	56,18%

### Points of Interest\*

	7.019	6.908	6.908
--	-------	-------	-------

\* For information on Tele Atlas Premium POIs, please refer to specific product sheet for this product





Tele Atlas® Find more.™

Including community  
input improvements

Tele Atlas®  
**MultiNet®**

## Connector Network 2009.02



### Find more than ever with Tele Atlas®

Tele Atlas delivers the digital maps and dynamic content that power some of the world's most essential navigation and location-based services (LBS). Through a combination of its own products and partnerships, Tele Atlas offers map coverage of more than 200 countries and territories worldwide, including more than 27 million kilometers of roads, nearly two billion inhabitants, and 30 million Points of Interest (POIs).

Collaborating with an expanding universe of pioneers in personal navigation, Internet, wireless, automotive, enterprise and public service markets, Tele Atlas delivers valuable products and services that help users find the people, places, products, and services they need, wherever they are.

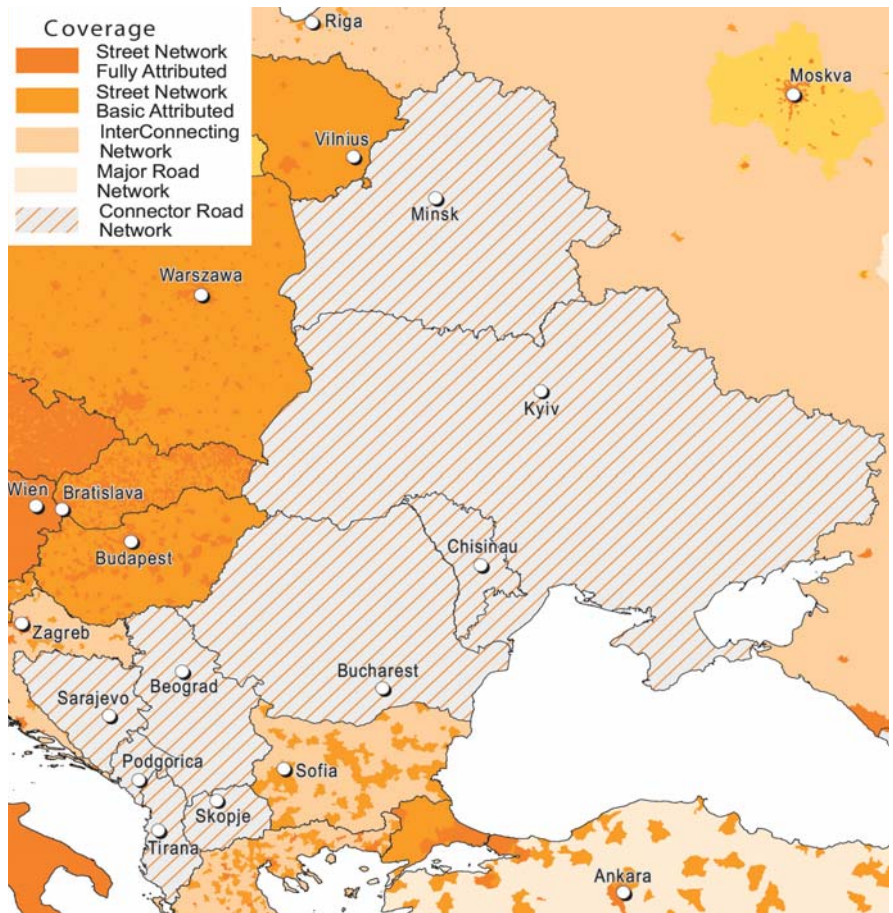
Today, Tele Atlas maps are developed with the insight of a community of millions of GPS system users worldwide, who are adding to the company's unmatched network of sources to track and validate changes in real time, and deliver the best digital maps and dynamic content.

### General Statistics

Population	103.654.304
Area (km <sup>2</sup> )	131.799

### Formats

GDF ASCII Relational  
GDF ASCII Sequential  
Shapefile  
Oracle Spatial



### Highlights



#### Coverage

The Connector Network is available for 100% of the population. The Connector Network contains all main roads connecting capitals and major cities in the Central Eastern part of Europe. It consists of connecting the capitals and main cities between this group of countries as well as connecting them to major cities in the countries already covered by

Tele Atlas which are The Baltic States, Bulgaria, Poland, Czech Republic, Croatia, Slovakia, Slovenia, Hungary, Austria, Italy and Greece, Russia & Turkey. Coverage for Romania is extended with the MRNW (100% coverage).



#### Points Of Interest

7.724 POIs have been captured for all standard categories.



Find more.™

Tele Atlas®  
**MultiNet®**

## Connector Network 2009.02

**CEE** Product Release\* Q1 2009

	MultiNet 2008.10	MultiNet 2009.02	MultiNet 2009.06
Connector Network % population	100	100	100
inhabitants	103.654.304	103.654.304	103.654.304
Km road total			
Albania	587	587	587
Belarus	2.899	2.899	2.899
Bosnia -Herzegovina	1.378	1.378	1.378
Macedonia	926	926	926
Moldova	875	875	875
Montenegro	472	472	472
Romania	3.741	12.530	12.530
Serbia	2.301	2.301	2.301
Ukraine	6.657	6.658	6.658

\* Note that the figures given for future releases are approximate and subject to change

### Contents

	MultiNet 2008.10	MultiNet 2009.02	MultiNet 2009.06
RDS/TMC	•	•	•
Postal code	•	•	•
Signpost	•	•	•
Lane information	•	•	•
Tourist road	•	•	•
House number ranges	•	•	•

### Points of Interest\*

	7.738	7.724	7.724
--	-------	-------	-------

\* For information on Tele Atlas Premium POIs, please refer to specific product sheet for this product





Tele Atlas® Find more.™

Including community  
input improvements

Tele Atlas®  
**MultiNet®**

Croatia 2009.02



#### Find more than ever with Tele Atlas®

Tele Atlas delivers the digital maps and dynamic content that power some of the world's most essential navigation and location-based services (LBS). Through a combination of its own products and partnerships, Tele Atlas offers map coverage of more than 200 countries and territories worldwide, including more than 27 million kilometers of roads, nearly two billion inhabitants, and 30 million Points of Interest (POIs).

Collaborating with an expanding universe of pioneers in personal navigation, Internet, wireless, automotive, enterprise and public service markets, Tele Atlas delivers valuable products and services that help users find the people, places, products, and services they need, wherever they are.

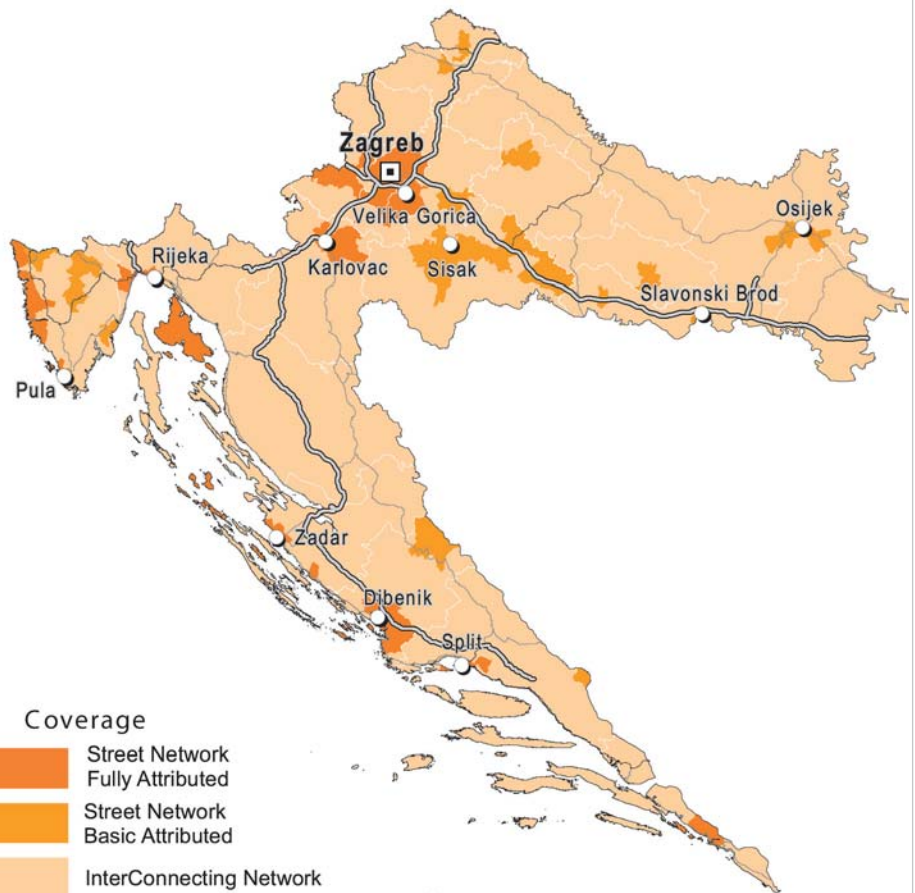
Today, Tele Atlas maps are developed with the insight of a community of millions of GPS system users worldwide, who are adding to the company's unmatched network of sources to track and validate changes in real time, and deliver the best digital maps and dynamic content.

#### General Statistics

Population	4.433.739
Area (km <sup>2</sup> )	56.630
Capital	Zagreb
N° of municipalities	546

#### Formats

GDF ASCII Relational  
GDF ASCII Sequential  
Shapefile  
Oracle Spatial



#### Highlights



##### Coverage

Street Network coverage is available for 42,06% of the population. Fully Attributed Street Network has been increased to 34,50% of the population. InterConnecting Network is available for the entire country.



##### House Number Information

House number ranges are available for 27,85% of the total population.



##### Points Of Interest

11.427 POIs are captured for all standard categories.



Find more.™

Tele Atlas®  
MultiNet®

## Croatia 2009.02

HRV Product Release* Q1 2009	MultiNet 2008.10	MultiNet 2009.02	MultiNet 2009.06
Street Network (STNW) % population	42,06	42,06	42,10
Fully Attributed municipality inhabitants	33,23 28 1.473.441	34,50 32 1.529.486	35,70 N/A 1.580.683
Basic Attributed municipality inhabitants	8,82 19 391.240	7,56 15 335.195	6,40 N/A 283.998
InterConnecting Network (ICNW) % population	100 (included in STNW)	100 (included in STNW)	100 (included in STNW)
municipality inhabitants	546 4.433.739	546 4.433.739	546 4.433.739
Major Road Network (MRNW) % population	100 (included in STNW)	100 (included in STNW)	100 (included in STNW)
municipality inhabitants	546 4.433.739	546 4.433.739	546 4.433.739
km road total	53.985	54.056**	54.056**

\*Note that the figures given for future releases are approximate and subject to change

\*\* Of which 3.242 km ferry

Contents	MultiNet 2008.10	MultiNet 2009.02	MultiNet 2009.06
RDS/TMC	✓	✓	✓
Postal code	•	•	•
Signpost	✓	✓	✓
Lane information	✓	✓	✓
Tourist road	•	•	•
House number ranges	27,85%	27,85%	27,85%
Points of Interest*	11.391	11.427	11.427

\* For information on Tele Atlas Premium POIs, please refer to specific product sheet for this product



Tele Atlas Find more.™

Including community  
input improvements

Tele Atlas®  
**MultiNet®**

## Czech Republic 2009.02



### Find more than ever with Tele Atlas®

Tele Atlas delivers the digital maps and dynamic content that power some of the world's most essential navigation and location-based services (LBS). Through a combination of its own products and partnerships, Tele Atlas offers map coverage of more than 200 countries and territories worldwide, including more than 27 million kilometers of roads, nearly two billion inhabitants, and 30 million Points of Interest (POIs).

Collaborating with an expanding universe of pioneers in personal navigation, Internet, wireless, automotive, enterprise and public service markets, Tele Atlas delivers valuable products and services that help users find the people, places, products, and services they need, wherever they are.

Today, Tele Atlas maps are developed with the insight of a community of millions of GPS system users worldwide, who are adding to the company's unmatched network of sources to track and validate changes in real time, and deliver the best digital maps and dynamic content.

### General Statistics

Population	10.289.023
Area (km²)	78.836
Capital	Prague
N° of municipalities	6.249

### Formats

GDF ASCII Relational  
GDF ASCII Sequential  
Shapefile  
Oracle Spatial



### Highlights



#### Full coverage

Fully Attributed Street Network is available of the whole country.



#### Points Of Interest

62.608 POIs are captured for all standard categories.



#### House Number Information

House number information is available for 43,77% of the total population.



Find more.™

Tele Atlas®  
MultiNet®

## Czech Republic 2009.02

<b>CZE</b> Product Release* Q1 2009	<b>MultiNet 2008.10</b>	<b>MultiNet 2009.02</b>	<b>MultiNet 2009.06</b>
Street Network (STNW) % population	100	100	100
Fully Attributed % population	100	100	100
municipality	6.249	6.249	6.249
inhabitants	10.289.023	10.289.023	10.289.023
Basic Attributed % population	-	-	-
municipality	-	-	-
inhabitants	-	-	-
InterConnecting Network (ICNW) % population	100 (included in STNW)	100 (included in STNW)	100 (included in STNW)
municipality	6.249	6.249	6.249
inhabitants	10.289.023	10.289.023	10.289.023
Major Road Network (MRNW) % population	100 (included in STNW)	100 (included in STNW)	100 (included in STNW)
municipality	6.249	6.249	6.249
inhabitants	10.289.023	10.289.023	10.289.023
km road total	145.224	145.371**	145.371**

\*Note that the figures given for future releases are approximate and subject to change

\*\* of which 2 km ferry

<b>Contents</b>	<b>MultiNet 2008.10</b>	<b>MultiNet 2009.02</b>	<b>MultiNet 2009.06</b>
RDS/TMC (based on CEDA table v2.41)	✓	✓	✓
Postal code	✓	✓	✓
Signpost	✓	✓	✓
Lane information	✓	✓	✓
Tourist road	✓	✓	✓
House number ranges	43,77%	43,77%	43,77%
<b>Points of Interest*</b>	<b>62.495</b>	<b>62.608</b>	<b>62.608</b>

\* For information on Tele Atlas Premium POIs, please refer to specific product sheet for this product



Tele Atlas® Find more.™

Tele Atlas®  
MultiNet®

Denmark 2009.02



### Find more than ever with Tele Atlas®

Tele Atlas delivers the digital maps and dynamic content that power some of the world's most essential navigation and location-based services (LBS). Through a combination of its own products and partnerships, Tele Atlas offers map coverage of more than 200 countries and territories worldwide, including more than 27 million kilometers of roads, nearly two billion inhabitants, and 30 million Points of Interest (POIs).

Collaborating with an expanding universe of pioneers in personal navigation, Internet, wireless, automotive, enterprise and public service markets, Tele Atlas delivers valuable products and services that help users find the people, places, products, and services they need, wherever they are.

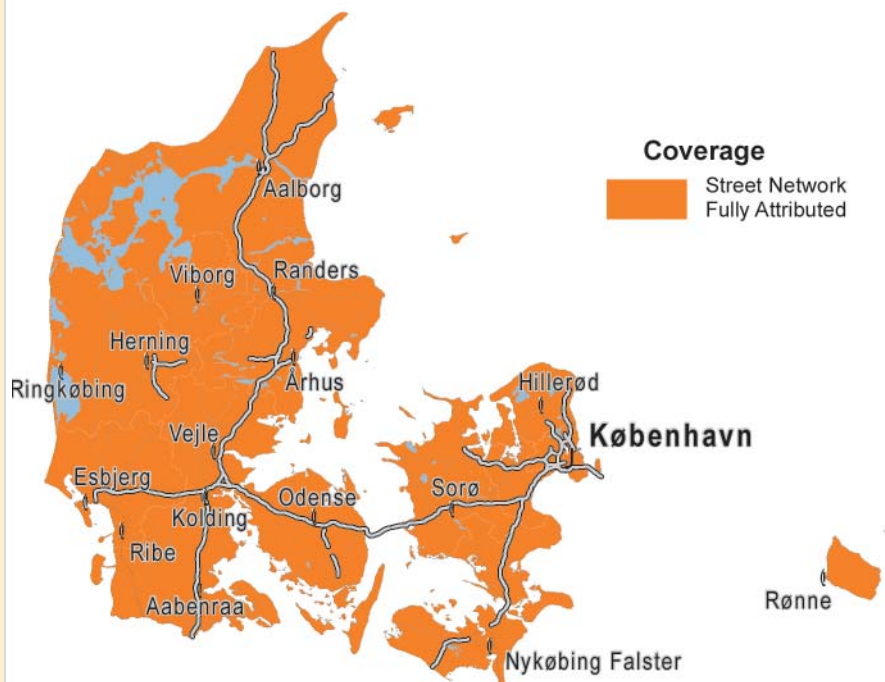
Today, Tele Atlas maps are developed with the insight of a community of millions of GPS system users worldwide, who are adding to the company's unmatched network of sources to track and validate changes in real time, and deliver the best digital maps and dynamic content.

### General Statistics

Population	5.411.405
Area (km <sup>2</sup> )	42.750
Capital	Copenhagen
N° of municipalities	99

### Formats

GDF ASCII Relational  
GDF ASCII Sequential  
Shapefile  
Oracle Spatial



### Highlights



#### Full coverage

The complete country is covered and fully attributed to suit the most demanding applications.



#### Points Of Interest

More than 28.300 POIs are captured for all standard categories



#### House Number Information

All house number ranges are available for the entire country.



#### Signposts & Lane information

Signposts and Lane Info on freeway exits and entrances is captured. Inner city lane info is available for Copenhagen.



Find more.™

Tele Atlas®  
MultiNet®

## Denmark 2009.02

DNK Product Release* Q1 2009	MultiNet 2008.10	MultiNet 2009.02	MultiNet 2009.06
Street Network (STNW) % population	100	100	100
Fully Attributed % population	100	100	100
municipality	99	99	99
inhabitants	5.411.405	5.411.405	5.411.405
Basic Attributed % population	-	-	-
municipality	-	-	-
inhabitants	-	-	-
InterConnecting Network (ICNW) % population	100 (included in STNW)	100 (included in STNW)	100 (included in STNW)
municipality	99	99	99
inhabitants	5.411.405	5.411.405	5.411.405
Major Road Network (MRNW) % population	100 (included in STNW)	100 (included in STNW)	100 (included in STNW)
municipality	99	99	99
inhabitants	5.411.405	5.411.405	5.411.405
km road total	115.587	115.627**	115.627**

\*Note that the figures given for future releases are approximate and subject to change

\*\* of which 858 km ferry

Contents	MultiNet 2008.10	MultiNet 2009.02	MultiNet 2009.06
RDS/TMC (based on Vejdirectoratet table v9.0)	✓	✓	✓
Postal code (4 digits)	100%	100%	100%
Signpost	✓	✓	✓
Lane information	✓	✓	✓
Tourist road	✓	✓	✓
House number ranges	100%	100%	100%
<b>Points of Interest*</b>	<b>28.317</b>	<b>28.303</b>	<b>28.303</b>

\* For information on Tele Atlas Premium POIs, please refer to specific product sheet for this product





Tele Atlas® Find more.™

Including community  
input improvements

Tele Atlas®  
**MultiNet®**

Estonia 2009.02



### Find more than ever with Tele Atlas®

Tele Atlas delivers the digital maps and dynamic content that power some of the world's most essential navigation and location-based services (LBS). Through a combination of its own products and partnerships, Tele Atlas offers map coverage of more than 200 countries and territories worldwide, including more than 27 million kilometers of roads, nearly two billion inhabitants, and 30 million Points of Interest (POIs).

Collaborating with an expanding universe of pioneers in personal navigation, Internet, wireless, automotive, enterprise and public service markets, Tele Atlas delivers valuable products and services that help users find the people, places, products, and services they need, wherever they are.

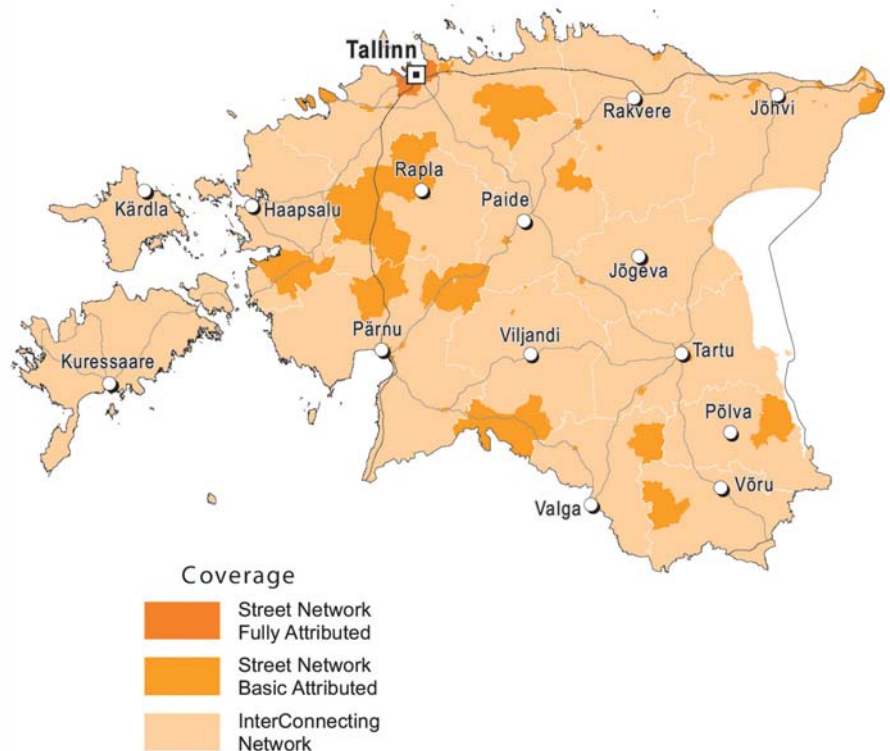
Today, Tele Atlas maps are developed with the insight of a community of millions of GPS system users worldwide, who are adding to the company's unmatched network of sources to track and validate changes in real time, and deliver the best digital maps and dynamic content.

### General Statistics

Population	1.356.045
Area (km <sup>2</sup> )	43.577
Capital	Tallinn
N° of municipalities	242

### Formats

GDF ASCII Relational  
GDF ASCII Sequential  
Shapefile  
Oracle Spatial



### Highlights



#### Coverage

Street Network coverage increased and is now available for 100% of the population. Fully Attributed Street Network increased up to 37% of the population, Basic Attributed Street Network up to 63%.



#### Points Of Interest

12.969 POIs are captured for all standard categories.



#### House Number Information

House number ranges are available for 71,97% of the population.



Find more.™

Tele Atlas®  
MultiNet®

## Estonia 2009.02

**EST** Product Release\* Q1 2009

	MultiNet 2008.10	MultiNet 2009.02	MultiNet 2009.06
Street Network (STNW) % population	71,47	100	100
Fully Attributed municipality inhabitants	29,29 1 397.150	37 2 498.340	37 2 498.340
Basic Attributed municipality inhabitants	42,19 56 572.062	63 231 848.428	63 231 848.428
InterConnecting Network (ICNW) % population	100 (included in STNW)	100 (included in STNW)	100 (included in STNW)
municipality inhabitants	242 1.356.045	233 1.346.768	233 1.346.768
Major Road Network (MRNW) % population	100 (included in STNW)	100 (included in STNW)	100 (included in STNW)
municipality inhabitants	242 1.356.045	233 1.346.768	233 1.346.768
km road total	23.383	78.104**	78.104**

\*Note that the figures given for future releases are approximate and subject to change

\*\* Of which 398 km ferry

### Contents

	MultiNet 2008.10	MultiNet 2009.02	MultiNet 2009.06
RDS/TMC (based on v1.1 from Destia Ltd.)	✓	✓	✓
Postal code	✓	✓	✓
Signpost	✓	✓	✓
Lane information	•	•	•
Tourist road	•	•	•
House number ranges	71,47%	71,97%	71,97%

### Points of Interest\*

	12.979	12.969	12.969
--	--------	--------	--------

\* For information on Tele Atlas Premium POIs, please refer to specific product sheet for this product



Tele Atlas Find more.™

Including community  
input improvements

Tele Atlas®  
MultiNet®

Europe 2009.02



### Find more than ever with Tele Atlas®

Tele Atlas delivers the digital maps and dynamic content that power some of the world's most essential navigation and location-based services (LBS). Through a combination of its own products and partnerships, Tele Atlas offers map coverage of more than 200 countries and territories worldwide, including more than 27 million kilometers of roads, nearly two billion inhabitants, and 30 million Points of Interest (POIs).

Collaborating with an expanding universe of pioneers in personal navigation, Internet, wireless, automotive, enterprise and public service markets, Tele Atlas delivers valuable products and services that help users find the people, places, products, and services they need, wherever they are.

Today, Tele Atlas maps are developed with the insight of a community of millions of GPS system users worldwide, who are adding to the company's unmatched network of sources to track and validate changes in real time, and deliver the best digital maps and dynamic content.

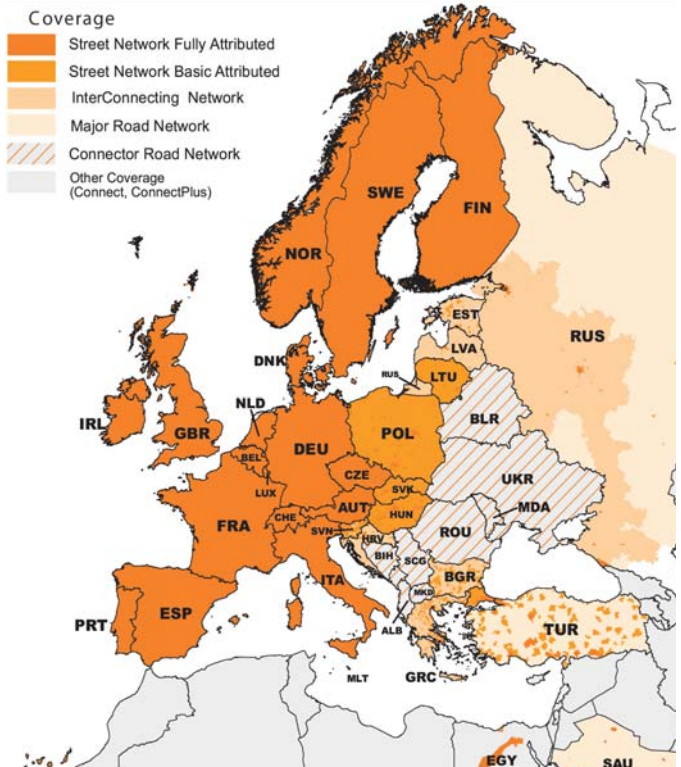
### General Statistics

Population	801.571.733
Area (km²)	21.979.736
N° of municipalities	101.432*

\*excluding Russia no coverage municipalities and CEE Connector network municipalities.

### Formats

GDF ASCII Relational  
GDF ASCII Sequential  
Shapefile  
Oracle Spatial



#### Countries

Andorra	France	Luxembourg	Slovenia
Austria	Germany	Malta	Spain
Belgium	Greece	Monaco	Sweden
Bulgaria	Hungary	Poland	Switzerland
Croatia	Italy	Portugal	The Netherlands
Czech Republic	Latvia	Republic of Ireland	Turkey
Denmark	Liechtenstein	Russia	United Kingdom
Estonia	Lithuania	San Marino	Vatican
Finland	Norway	Slovakia	

#### Connector Road Network

Albania	Macedonia	Serbia
Belarus	Moldova	Montenegro
Bosnia and Herzegovina	Romania	Ukraine

### Highlights



#### Coverage

A total of 35 countries are covered with Street Network. 68,55% of the population of STNW countries are covered, and 62,01% with fully attributed data. 9 countries are covered with Connector Road Network.



#### House Number Information

House number ranges are captured for 57,40% of the population.



#### Points Of Interest

2.410.760 POIs available in this release.



Find more.™

Tele Atlas®  
MultiNet®

## Europe 2009.02

### Coverage & Contents (for more detailed information see the country product sheets)

Availability	RDS/TMC	Postal code	Signpost	Lane Information	Tourist Road	Phonetic transcriptions
Austria	✓	✓	✓	✓	✓	✓
Belgium	✓	✓	✓	✓	✓	✓
Bulgaria	-	N/A	✓	-	-	-
Croatia	✓	-	✓	✓	✓	-
Czech Republic	✓	✓	✓	✓	✓	✓
Denmark	✓	✓	✓	✓	✓	✓
Estonia	✓	✓	✓	✓	-	-
Finland	✓	✓	✓	✓	✓	✓
France	✓	✓	✓	✓	✓	✓
Germany	✓	✓	✓	✓	✓	✓
Greece	-	✓	✓	✓	✓	✓
Hungary	✓	✓	✓	✓	-	✓
Italy	✓	✓	✓	✓	✓	✓ incl. SMR
Latvia	-	✓	✓	✓	-	-
Lithuania	-	✓	✓	✓	-	-
Luxembourg	-	✓	✓	✓	✓	✓
Malta	-	✓	✓	-	-	-
Norway	✓	✓	✓	✓	✓	✓
Poland	-	✓	✓	✓	✓	✓
Portugal	-	✓	✓	✓	✓	✓
Republic of Ireland	-	✓ only Dublin	✓	✓	✓	✓
Russia	-	✓ Moscow + St. Petersburg regions	✓	✓	✓	✓
Slovakia	✓	-	✓	✓	-	-
Slovenia	✓	✓	✓	✓	-	-
Spain	✓ + AND	✓	✓	✓	✓	✓ incl. AND
Sweden	✓	✓	✓	✓	✓	✓
Switzerland	✓	✓	✓	✓	✓	✓
The Netherlands	✓	✓	✓	✓	✓	✓
Turkey	-	N/A	✓	✓	-	✓
United Kingdom	✓	✓	✓	✓	✓	✓

Country	Coverage (% of population)				Road length (km)	POI count	House number ranges	Km2
	STNW	ICNW	MRNW	STNW (Q2 2009)				
Austria	100			100	211.776	74.577	100%	83.860
Belgium/ Luxembourg	100			100	9.490	85.565	100%	33.132
Bulgaria	53,49	100		53,49	60.421	6.908	56,18%	111.029
Croatia	42,10	100		42,10	54.056	11.427	27,85%	56.630
Czech Republic	100			100	145.371	62.608	43,77%	78.836
Denmark	100			100	115.627	28.303	100%	42.750
Estonia	100	100		100	78.104	12.969	71,97%	42.244
Finland	100			100	417.556	27.482	99,98%	338.437
France	100			100	1.502.806	313.359	91,89%	544.303
Germany	100			100	1.276.204	382.169	100%	357.112
Greece	78,43	99,98	100	81	171.579	44.112	60,22%	132.029
Hungary	100			100	105.603	29.338	100%	92.393
Italy	100			100	932.137	54.734	88,08%	301.389
Latvia	62,85	100		62,85	29.971	318.857	62,85%	64.567
Lithuania	100			100	66.675	9.310	77,30%	65.300
Malta	100			100	3.548	417	-	316
Norway	100			100	218.661	25.191	100%	323.761
Poland	100			100	482.752	109.842	55,22%	312.683
Portugal	100			100	231.513	32.296	69,66%	88.801
Republic of Ireland	100			100	97.801	54.734	100%	70.285
Russia	27,17	100		29,2	995.642	92.527	19,94%	16.792.191
Slovakia	100			100	78.557	18.845	45,10%	49.166
Slovenia	68	100		0	60.681	10.523	40,00%	20.273
Spain	100			100	1.013.350	168.351	93,39%	504.199
Sweden	100			100	538.882	35.281	67,00%	410.278
Switzerland	100			100	101.334	64.641	99,71%	40.064
The Netherlands	100			100	151.293	100.825	100%	41.526
Turkey	51,79	52,11	100	51,79	191.254	118.980	11,80%	597.857
United Kingdom	100			100	588.374	108.865	99,77%	251.792
Connector					28.626	7.724		131.799

www.teleatlas.com



Tele Atlas Find more.™

Including community  
input improvements

Tele Atlas®  
**MultiNet®**

Finland 2009.02



### Find more than ever with Tele Atlas®

Tele Atlas delivers the digital maps and dynamic content that power some of the world's most essential navigation and location-based services (LBS). Through a combination of its own products and partnerships, Tele Atlas offers map coverage of more than 200 countries and territories worldwide, including more than 27 million kilometers of roads, nearly two billion inhabitants, and 30 million Points of Interest (POIs).

Collaborating with an expanding universe of pioneers in personal navigation, Internet, wireless, automotive, enterprise and public service markets, Tele Atlas delivers valuable products and services that help users find the people, places, products, and services they need, wherever they are.

Today, Tele Atlas maps are developed with the insight of a community of millions of GPS system users worldwide, who are adding to the company's unmatched network of sources to track and validate changes in real time, and deliver the best digital maps and dynamic content.

### General Statistics

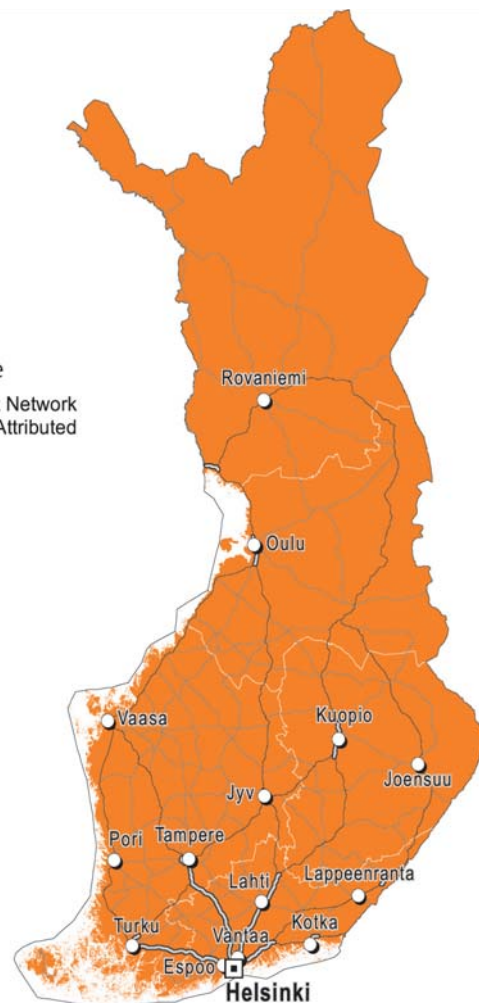
Population	5.300.484
Area (km²)	338.419
Capital	Helsinki
N° of municipalities	415

### Formats

GDF ASCII Relational  
GDF ASCII Sequential  
Shapefile  
Oracle Spatial

#### Coverage

Street Network  
Fully Attributed



### Highlights



#### Coverage

Fully Attributed Network coverage is available for the whole country. Roads for pedestrians are available in Helsinki and Espoo.



#### House Number Information

House Number Information is available for 99,98% of the population, covering all available house numbers in Finland.



#### Points Of Interest

27.482 POIs are captured for all standard categories.



#### Other

Major updates on Administrative Areas as of 2009.02.



Find more.™

Tele Atlas®  
MultiNet®

## Finland 2009.02

<b>FIN</b> Product Release* Q1 2009	<b>MultiNet 2008.10</b>	<b>MultiNet 2009.02</b>	<b>MultiNet 2009.06</b>
Street Network (STNW) % population	100	100	100
Fully Attributed % population	100	100	100
municipality	415	415	415
inhabitants	5.300.484	5.300.484	5.300.484
Basic Attributed % population	-	-	-
municipality	-	-	-
inhabitants	-	-	-
InterConnecting Network (ICNW) % population	100 (included in STNW)	100 (included in STNW)	100 (included in STNW)
municipality	415	415	415
inhabitants	5.300.484	5.300.484	5.300.484
Major Road Network (MRNW) % population	100 (included in STNW)	100 (included in STNW)	100 (included in STNW)
municipality	415	415	415
inhabitants	5.300.484	5.300.484	5.300.484
km road total	417.556	417.679**	417.679**

\*Note that the figures given for future releases are approximate and subject to change

\*\*of which 2.208 km ferry

<b>Contents</b>	<b>MultiNet 2008.10</b>	<b>MultiNet 2009.02</b>	<b>MultiNet 2009.06</b>
RDS/TMC (based on FNRA table v1.42)	✓	✓	✓
Postal code (5 digits)	100%	100%	100%
Signpost	✓	✓	✓
Lane information	✓	✓	✓
Tourist road	✓	✓	✓
House number ranges	99,98%	99,98%	99,98%
<b>Points of Interest*</b>	<b>27.514</b>	<b>27.482</b>	<b>27.482</b>

\* For information on Tele Atlas Premium POIs, please refer to specific product sheet for this product





Tele Atlas Find more.™

Including community  
input improvements

Tele Atlas®  
MultiNet®

## France 2009.02 (including Monaco)



### Find more than ever with Tele Atlas®

Tele Atlas delivers the digital maps and dynamic content that power some of the world's most essential navigation and location-based services (LBS). Through a combination of its own products and partnerships, Tele Atlas offers map coverage of more than 200 countries and territories worldwide, including more than 27 million kilometers of roads, nearly two billion inhabitants, and 30 million Points of Interest (POIs).

Collaborating with an expanding universe of pioneers in personal navigation, Internet, wireless, automotive, enterprise and public service markets, Tele Atlas delivers valuable products and services that help users find the people, places, products, and services they need, wherever they are.

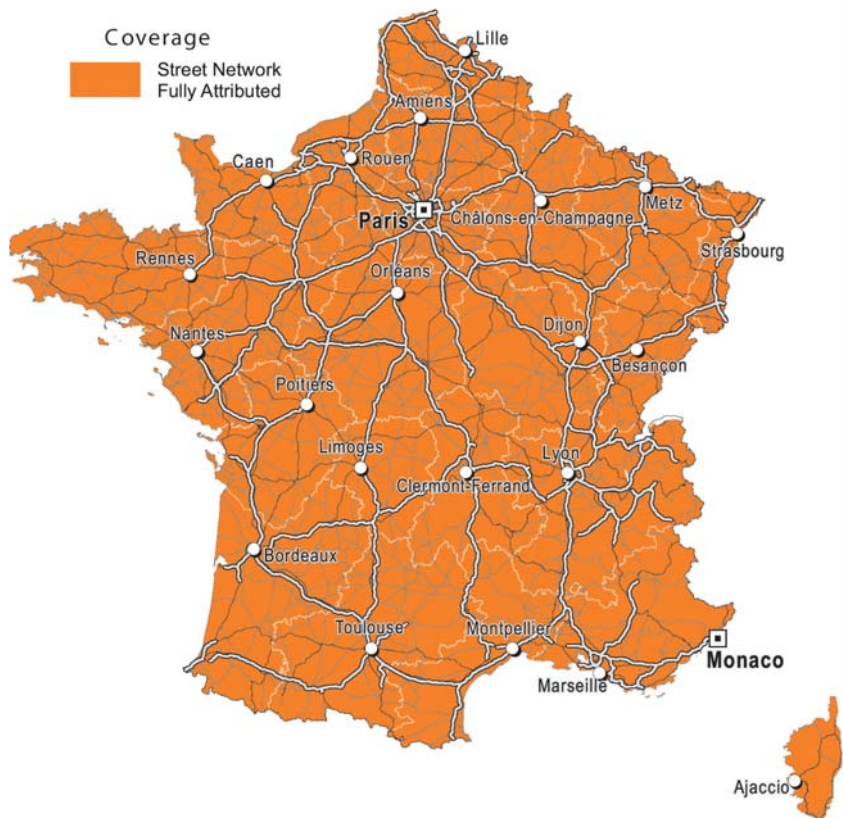
Today, Tele Atlas maps are developed with the insight of a community of millions of GPS system users worldwide, who are adding to the company's unmatched network of sources to track and validate changes in real time, and deliver the best digital maps and dynamic content.

### General Statistics

Population	60.800.844
Area (km <sup>2</sup> )	544.303
Capital	Paris
N° of municipalities	36.570

### Formats

GDF ASCII Relational  
GDF ASCII Sequential  
Shapefile  
Oracle Spatial



### Highlights



#### Coverage

The French Drom Com Islands are captured but are only available in the Tele Atlas® ConnectPlus™ MEA 2009.02 product (La Réunion, Mayotte, Martinique, Guadeloupe, Saint-Martin, Saint-Barthélemy).



#### Points Of Interest

313.359 POIs are captured.



#### House Number Information

House number coverage has increased by 1.633 municipalities, reaching a coverage of 91,89%. House number ranges are available in Monaco.



#### Other

Updates have been done on the Administrative Areas.



Find more.™

Tele Atlas®  
MultiNet®

## France 2009.02 (including Monaco)

### FRA & MCO Product Release\* Q1 2009

	MultiNet 2008.10	MultiNet 2009.02	MultiNet 2009.06
Street Network (STNW) % population	100	100	100
Fully Attributed municipality* % population	100	100	100
inhabitants	36.570 60.800.844	36.570 60.800.844	36.570 60.800.844
Basic Attributed municipality % population	-	-	-
inhabitants	-	-	-
InterConnecting Network (ICNW) % population	100 (included in STNW)	100 (included in STNW)	100 (included in STNW)
municipality	36.570	36.570	36.570
inhabitants	60.800.844	60.800.844	60.800.844
Major Road Network (MRNW) % population	100 (included in STNW)	100 (included in STNW)	100 (included in STNW)
municipality	36.570	36.570	36.570
inhabitants	60.800.844	60.800.844	60.800.844
km road total	1.491.071	1.502.806**	1.502.806**

\* Note that the figures given for future releases are approximate and subject to change

\*\* Of which 1.663 km ferry

### Contents

	MultiNet 2008.10	MultiNet 2009.02	MultiNet 2009.06
RDS/TMC (based on SETRA table V6.1 + v7.1)	✓	✓	✓
Postal code (5 digits)	100%	100%	100%
Signpost	✓	✓	✓
Lane information	✓	✓	✓
Tourist road	✓	✓	✓
House number ranges (in France and Monaco)	87,59%	91,89%	91,89%

### Points of Interest\*

	309.648	313.359	313.359
--	---------	---------	---------

\* For information on Tele Atlas Premium POIs, please refer to specific product sheet for this product



Tele Atlas Find more.™

Including community  
input improvements

Tele Atlas®  
**MultiNet®**

Germany 2009.02



#### Find more than ever with Tele Atlas®

Tele Atlas delivers the digital maps and dynamic content that power some of the world's most essential navigation and location-based services (LBS). Through a combination of its own products and partnerships, Tele Atlas offers map coverage of more than 200 countries and territories worldwide, including more than 27 million kilometers of roads, nearly two billion inhabitants, and 30 million Points of Interest (POIs).

Collaborating with an expanding universe of pioneers in personal navigation, Internet, wireless, automotive, enterprise and public service markets, Tele Atlas delivers valuable products and services that help users find the people, places, products, and services they need, wherever they are.

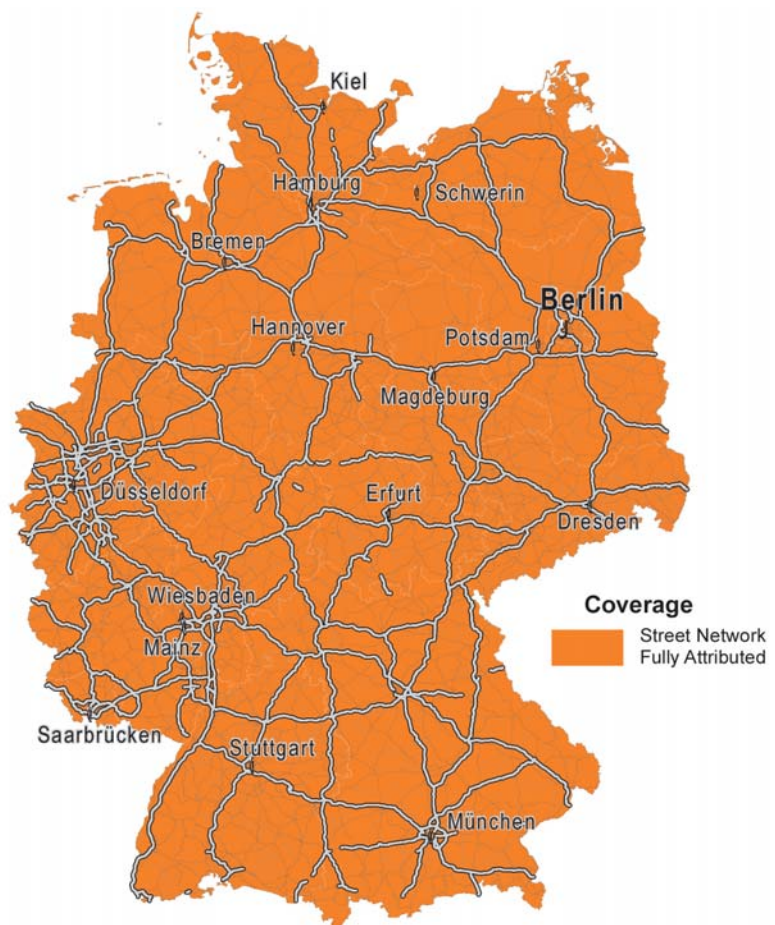
Today, Tele Atlas maps are developed with the insight of a community of millions of GPS system users worldwide, who are adding to the company's unmatched network of sources to track and validate changes in real time, and deliver the best digital maps and dynamic content.

#### General Statistics

Population	82.438.843
Area (km <sup>2</sup> )	357.112
Capital	Berlin
N° of municipalities	12.369

#### Formats

GDF ASCII Relational  
GDF ASCII Sequential  
Shapefile  
Oracle Spatial



#### Highlights



##### Coverage

Fully Attributed Street Network is available for the whole country.



##### House Number Information

House Number Information is available for the whole country.



##### Points Of Interest

382.169 POIs are captured for all standard categories.



Find more.™

Tele Atlas®  
MultiNet®

## Germany 2009.02

**DEU** Product Release\* Q1 2009

	MultiNet 2008.10	MultiNet 2009.02	MultiNet 2009.06
Street Network (STNW) % population	100	100	100
Fully Attributed % population	100	100	100
municipality	12.378	12.317	12.317
inhabitants	82.438.843	82.451.497	82.451.497
Basic Attributed % population	-	-	-
municipality	-	-	-
inhabitants	-	-	-
InterConnecting Network (ICNW) % population	100 (included in STNW)	100 (included in STNW)	100 (included in STNW)
municipality	12.378	12.317	12.317
inhabitants	82.438.843	82.451.497	82.451.497
Major Road Network (MRNW) % population	100 (included in STNW)	100 (included in STNW)	100 (included in STNW)
municipality	12.378	12.317	12.317
inhabitants	82.438.843	82.451.497	82.451.497
km road total	1.274.442	1.276.204**	1.276.204**

\*Note that the figures given for future releases are approximate and subject to change

\*\* Of which 1.057 km ferry

### Contents

	MultiNet 2008.10	MultiNet 2009.02	MultiNet 2009.06
RDS/TMC (based on BAST v. 7.01)	✓	✓	✓
Postal code (5 digits)	100%	100%	100%
Signpost	✓	✓	✓
Lane information	✓	✓	✓
Tourist road	✓	✓	✓
House number ranges	100%	100%	100%

### Points of Interest\*

	382.138	382.169	382.169
--	---------	---------	---------

\* For information on Tele Atlas Premium POIs, please refer to specific product sheet for this product



Tele Atlas Find more.™

Including community  
input improvements

Tele Atlas®  
MultiNet®

Greece 2009.02



### Find more than ever with Tele Atlas®

Tele Atlas delivers the digital maps and dynamic content that power some of the world's most essential navigation and location-based services (LBS). Through a combination of its own products and partnerships, Tele Atlas offers map coverage of more than 200 countries and territories worldwide, including more than 27 million kilometers of roads, nearly two billion inhabitants, and 30 million Points of Interest (POIs).

Collaborating with an expanding universe of pioneers in personal navigation, Internet, wireless, automotive, enterprise and public service markets, Tele Atlas delivers valuable products and services that help users find the people, places, products, and services they need, wherever they are.

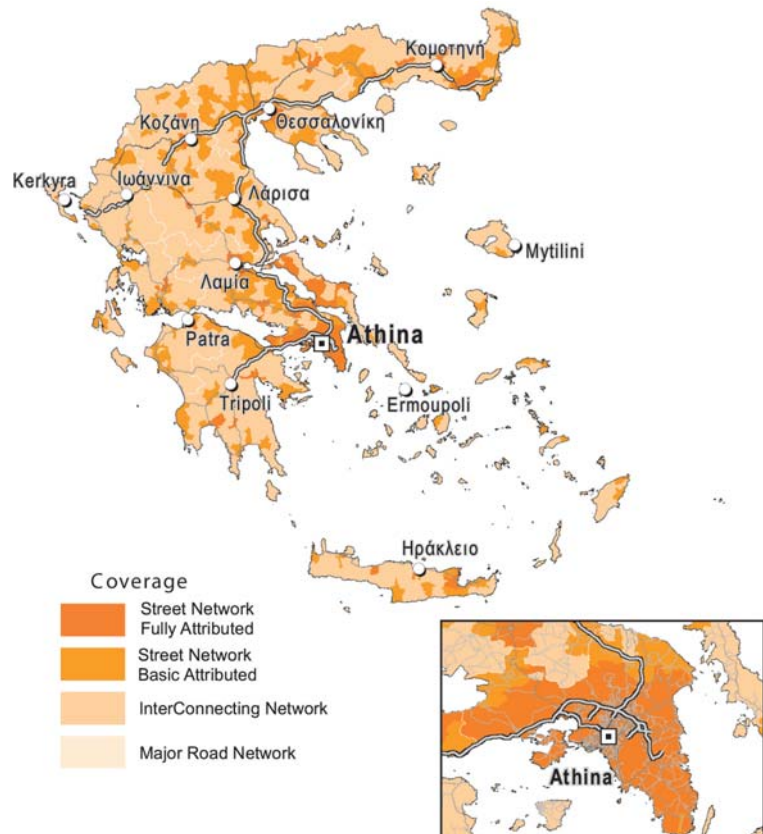
Today, Tele Atlas maps are developed with the insight of a community of millions of GPS system users worldwide, who are adding to the company's unmatched network of sources to track and validate changes in real time, and deliver the best digital maps and dynamic content.

### General Statistics

Population	10.934.097
Area (km²)	132.029
Capital	Athens
N° of municipalities	1.034

### Formats

GDF ASCII Relational  
GDF ASCII Sequential  
Shapefile  
Oracle Spatial



### Highlights



#### Coverage

Street Network coverage is available for 78,43% of the population, of which 60,99% is fully attributed and 17,44% is basic attributed. InterConnecting Network is available for 99,98% of the population.



#### Points Of Interest

44.112 POIs are captured for all standard categories, including a remarkable increase for POI categories such as restaurants, hotels, petrol stations, etc.



#### House Number Information

House number ranges are available for 60,22% of the population. .



#### Other

- Around 150 ferry connections have been added.
- Time related information 'pollution' has been captured in the centre of Athens.
- Further improvements on Greek accents in Greek names, mainly in built-up areas. Also improvements on prefixes in Greek and Latin names have been done.



Find more.™

Tele Atlas®  
**MultiNet**

## Greece 2009.02

GRC Product Release* Q1 2009	MultiNet 2008.10	MultiNet 2009.02	MultiNet 2009.06
Street Network (STNW) % population	78,43	78,43	81
Fully Attributed municipality	60,99	60,99	68
inhabitants	166	166	N/A
	6.668.245	6.668.245	7.435.185
Basic Attributed municipality	17,44	17,44	13
inhabitants	186	186	N/A
	1.907.420	1.907.420	1.421.432
InterConnecting Network (ICNW) % population	99,98 (included in STNW)	99,98 (included in STNW)	99,98 (included in STNW)
municipality	1.025	1.025	1.025
inhabitants	10.931.718	10.931.718	10.931.718
Major Road Network (MRNW) % population	100 (included in STNW)	100 (included in STNW)	100 (included in STNW)
municipality	1.034	1.034	1.034
inhabitants	10.934.097	10.934.097	10.934.097
km road total	163.582	171.579**	171.579**

\*Note that the figures given for future releases are approximate and subject to change

\*\*Of which 13.156 km ferry

Contents	MultiNet 2008.10	MultiNet 2009.02	MultiNet 2009.06
RDS/TMC	•	•	•
Postal code	100%	100%	100%
Signpost	✓	✓	✓
Lane information	✓	✓	✓
Tourist road	✓	✓	✓
House number ranges	60,22%	60,22%	60,22%
<b>Points of Interest*</b>	<b>36.629</b>	<b>44.112</b>	<b>44.112</b>

\* For information on Tele Atlas Premium POIs, please refer to specific product sheet for this product





Tele Atlas® Find more.™

Including community  
input improvements

Tele Atlas®  
**MultiNet®**

Hungary 2009.02



#### Find more than ever with Tele Atlas®

Tele Atlas delivers the digital maps and dynamic content that power some of the world's most essential navigation and location-based services (LBS). Through a combination of its own products and partnerships, Tele Atlas offers map coverage of more than 200 countries and territories worldwide, including more than 27 million kilometers of roads, nearly two billion inhabitants, and 30 million Points of Interest (POIs).

Collaborating with an expanding universe of pioneers in personal navigation, Internet, wireless, automotive, enterprise and public service markets, Tele Atlas delivers valuable products and services that help users find the people, places, products, and services they need, wherever they are.

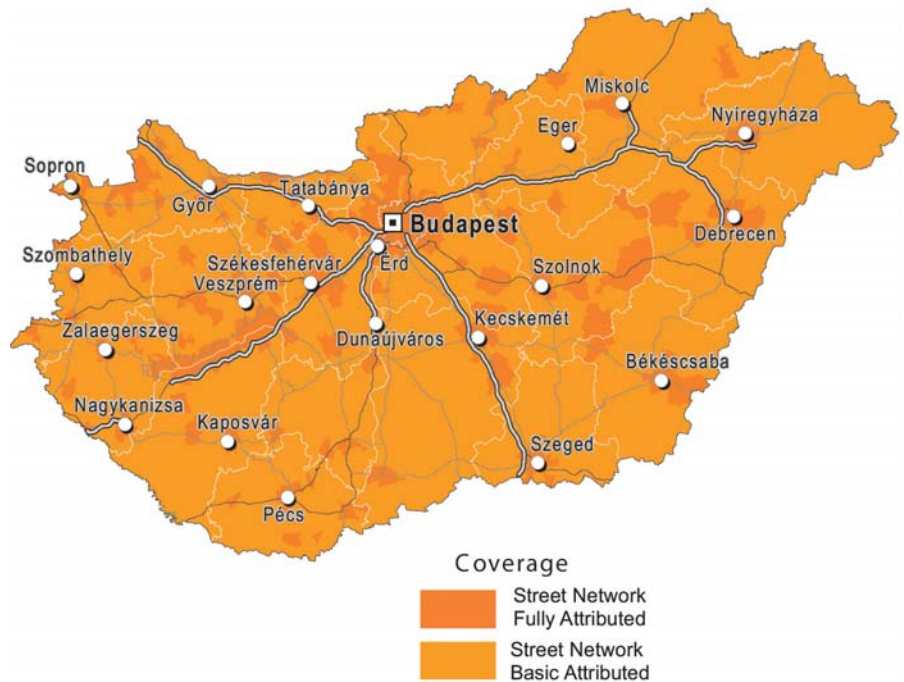
Today, Tele Atlas maps are developed with the insight of a community of millions of GPS system users worldwide, who are adding to the company's unmatched network of sources to track and validate changes in real time, and deliver the best digital maps and dynamic content.

#### General Statistics

Population	10.195.855
Area (km²)	93.016
Capital	Budapest
N° of municipalities	3.143

#### Formats

GDF ASCII Relational  
GDF ASCII Sequential  
Shapefile  
Oracle Spatial



#### Highlights



##### Coverage

Street Network is covered for 100% of the population and is fully attributed for 54,84% of the population.



##### Points of Interests

29.338 POIs are captured for all standard categories.



Find more.™

Tele Atlas®  
MultiNet®

## Hungary 2009.02

HUN Product Release* Q1 2009	MultiNet 2008.10	MultiNet 2009.02	MultiNet 2009.06
Street Network (STNW) % population	100	100	100
Fully Attributed % population	54,71	54,84	54,84
municipality	202	202	202
inhabitants	5.577.940	5.577.940	5.577.940
Basic Attributed % population	45,29	45,16	45,16
municipality	2.942	2.940	2.940
inhabitants	4.617.915	4.593.313	4.593.313
InterConnecting Network (ICNW) % population	100 (included in STNW)	100 (included in STNW)	100 (included in STNW)
municipality	3.143	3.142	3.142
inhabitants	10.195.855	10.171.253	10.171.253
Major Road Network (MRNW) % population	100 (included in STNW)	100 (included in STNW)	100 (included in STNW)
municipality	3.143	3.142	3.142
inhabitants	10.195.855	10.171.253	10.171.253
km road total	105.370	105.603**	105.603**

\*Note that the figures given for future releases are approximate and subject to change

\*\* Of which 5 km ferry

Contents	MultiNet 2008.10	MultiNet 2009.02	MultiNet 2009.06
RDS/TMC (based on table TrafficNav Kft v.1)	✓	✓	✓
Postal code	100%	100%	100%
Signpost	✓	✓	✓
Lane information	✓	✓	✓
Tourist road	•	•	•
House number ranges	100%	100%	100%
<b>Points of Interest*</b>	<b>29.323</b>	<b>29.338</b>	<b>29.338</b>

\* For information on Tele Atlas Premium POIs, please refer to specific product sheet for this product



Tele Atlas Find more.™

Including community  
input improvements

Tele Atlas®  
MultiNet®

Ireland 2009.02



### Find more than ever with Tele Atlas®

Tele Atlas delivers the digital maps and dynamic content that power some of the world's most essential navigation and location-based services (LBS). Through a combination of its own products and partnerships, Tele Atlas offers map coverage of more than 200 countries and territories worldwide, including more than 27 million kilometers of roads, nearly two billion inhabitants, and 30 million Points of Interest (POIs).

Collaborating with an expanding universe of pioneers in personal navigation, Internet, wireless, automotive, enterprise and public service markets, Tele Atlas delivers valuable products and services that help users find the people, places, products, and services they need, wherever they are.

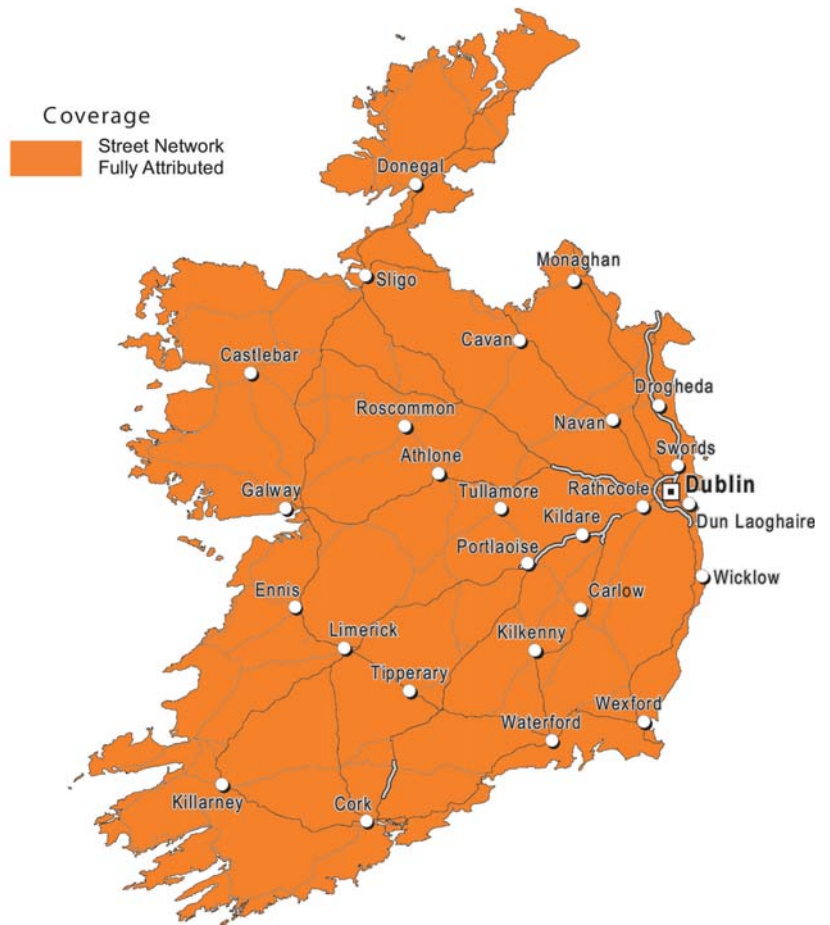
Today, Tele Atlas maps are developed with the insight of a community of millions of GPS system users worldwide, who are adding to the company's unmatched network of sources to track and validate changes in real time, and deliver the best digital maps and dynamic content.

### General Statistics

Population	4.234.925
Area (km²)	70.285
Capital	Dublin
N° of municipalities	29

### Formats

GDF ASCII Relational  
GDF ASCII Sequential  
Shapefile  
Oracle Spatial



### Highlights



#### Coverage

The complete country is covered and fully attributed for 100% of the population.



#### Points Of Interest

54.734 POIs have been captured for all standard categories.



#### House Number Information

House Number Information is available for all municipalities, representing the total population.



#### Other

Index Area Update has been completed in Dublin: import of IA Order 10.



Find more.™

Tele Atlas®  
MultiNet®

## Ireland 2009.02

IRL Product Release* Q1 2009	MultiNet 2008.10	MultiNet 2009.02	MultiNet 2009.06
Street Network (STNW) % population	100	100	100
Fully Attributed municipality	100	100	100
inhabitants	29	29	29
	4.234.925	4.234.925	4.234.925
Basic Attributed municipality	-	-	-
inhabitants	-	-	-
	-	-	-
InterConnecting Network (ICNW) % population	100 (included in STNW)	100 (included in STNW)	100 (included in STNW)
municipality	29	29	29
inhabitants	4.234.925	4.234.925	4.234.925
Major Road Network (MRNW) % population	100 (included in STNW)	100 (included in STNW)	100 (included in STNW)
municipality	29	29	29
inhabitants	4.234.925	4.234.925	4.234.925
km road total	97.641	97.801**	97.801**

\*Note that the figures given for future releases are approximate and subject to change

\*\* Of which 382 km ferry

Contents	MultiNet 2008.10	MultiNet 2009.02	MultiNet 2009.06
RDS/TMC	.	.	.
Postal code	✓ (only Dublin)	✓ (only Dublin)	✓ (only Dublin)
Signpost	✓	✓	✓
Lane information	✓	✓	✓
Tourist road	✓	✓	✓
House number ranges	100%	100%	100%
Points of Interest*	52.939	54.734	54.734

\* For information on Tele Atlas Premium POIs, please refer to specific product sheet for this product



Tele Atlas Find more.™

Including community  
input improvements

Tele Atlas®  
**MultiNet®**

## Italy 2009.02 (including San Marino & Vatican)



### Find more than ever with Tele Atlas®

Tele Atlas delivers the digital maps and dynamic content that power some of the world's most essential navigation and location-based services (LBS). Through a combination of its own products and partnerships, Tele Atlas offers map coverage of more than 200 countries and territories worldwide, including more than 27 million kilometers of roads, nearly two billion inhabitants, and 30 million Points of Interest (POIs).

Collaborating with an expanding universe of pioneers in personal navigation, Internet, wireless, automotive, enterprise and public service markets, Tele Atlas delivers valuable products and services that help users find the people, places, products, and services they need, wherever they are.

Today, Tele Atlas maps are developed with the insight of a community of millions of GPS system users worldwide, who are adding to the company's unmatched network of sources to track and validate changes in real time, and deliver the best digital maps and dynamic content.

### General Statistics

Population	59.162.422
Area (km²)	301.389
Capital	Rome
N° of municipalities	8.111

### Formats

GDF ASCII Relational  
GDF ASCII Sequential  
Shapefile  
Oracle Spatial



### Highlights



#### Coverage

Fully Attributed Street Network is available for the whole of Italy, San Marino and Vatican City.



#### Points Of Interest

318.857 POIs are available for all standard categories.



#### House Number Information

House number information is available for 88,08% of the population in 6.853 municipalities. House number info is available in Vatican City, but not in San Marino.



#### TMC

The new version of the TMC table (v. 2.2) has been incorporated.



Find more.™

Tele Atlas®  
MultiNet®

## Italy 2009.02 (including San Marino & Vatican)

ITA & SMR & VC Product Release* Q1 2009	MultiNet 2008.10	MultiNet 2009.02	MultiNet 2009.06
Street Network (STNW) % population	100	100	100
Fully Attributed municipality	100	100	100
inhabitants	8.111	8.111	8.111
	59.162.422	59.162.422	59.162.422
Basic Attributed municipality	-	-	-
inhabitants	-	-	-
	-	-	-
InterConnecting Network (ICNW) % population	100 (included in STNW)	100 (included in STNW)	100 (included in STNW)
municipality	8.111	8.111	8.111
inhabitants	59.162.422	59.162.422	59.162.422
Major Road Network (MRNW) % population	100 (included in STNW)	100 (included in STNW)	100 (included in STNW)
municipality	8.111	8.111	8.111
inhabitants	59.162.422	59.162.422	59.162.422
km road total	931.819	932.137**	932.137**

\*Note that the figures given for future releases are approximate and subject to change

\*\*Of which 3.364 km ferry

Contents	MultiNet 2008.10	MultiNet 2009.02	MultiNet 2009.06
RDS/TMC (based on Mizar Mediaservice v.2.1)**	✓	✓	✓
Postal code (5 digits)	100%	100%	100%
Signpost	✓	✓	✓
Lane information	✓	✓	✓
Tourist road	✓	✓	✓
House number ranges	88,08%	88,08%	88,08%
<b>Points of Interest*</b>	<b>318.760</b>	<b>318.857</b>	<b>318.857</b>

\* For information on Tele Atlas Premium POIs, please refer to specific product sheet for this product

\*\*The obsolete TMC table version n° 2 has been removed.





Tele Atlas Find more.™

Including community  
input improvements

Tele Atlas®  
MultiNet®

Latvia 2009.02



#### Find more than ever with Tele Atlas®

Tele Atlas delivers the digital maps and dynamic content that power some of the world's most essential navigation and location-based services (LBS). Through a combination of its own products and partnerships, Tele Atlas offers map coverage of more than 200 countries and territories worldwide, including more than 27 million kilometers of roads, nearly two billion inhabitants, and 30 million Points of Interest (POIs).

Collaborating with an expanding universe of pioneers in personal navigation, Internet, wireless, automotive, enterprise and public service markets, Tele Atlas delivers valuable products and services that help users find the people, places, products, and services they need, wherever they are.

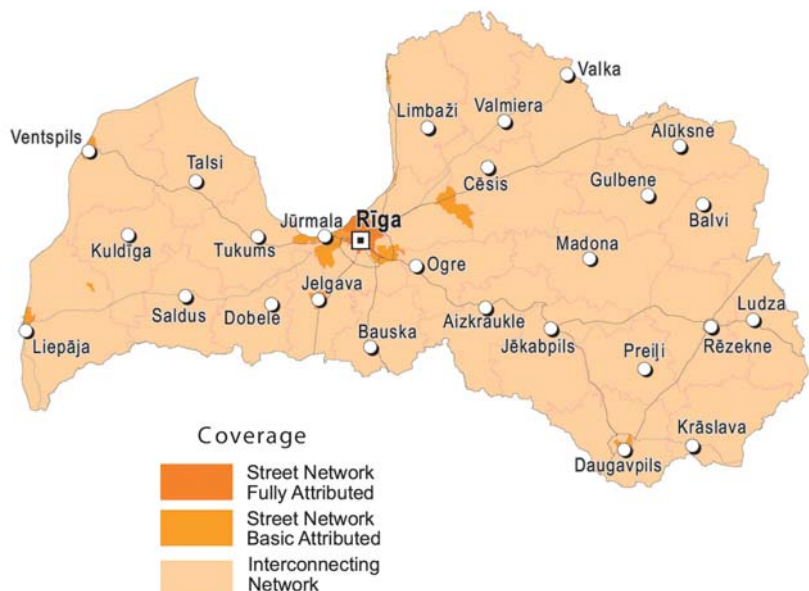
Today, Tele Atlas maps are developed with the insight of a community of millions of GPS system users worldwide, who are adding to the company's unmatched network of sources to track and validate changes in real time, and deliver the best digital maps and dynamic content.

#### General Statistics

Population	2.328.757
Area (km <sup>2</sup> )	64.567
Capital	Riga
N° of municipalities	558

#### Formats

GDF ASCII Relational  
GDF ASCII Sequential  
Shapefile  
Oracle Spatial



#### Highlights



##### Coverage

62,85% of the population is covered in Street Network, of which 31,57% fully attributed (capital Riga).



##### Points Of Interest

More than 9.300 POIs are captured for all standard categories.



##### House Number Information

House number ranges are available for 62,85% of the population.



Find more.™

Tele Atlas®  
MultiNet®

## Latvia 2009.02

LVA Product Release® Q1 2009	MultiNet 2008.10	MultiNet 2009.02	MultiNet 2009.06
Street Network (STNW) % population	62,85	62,85	62,85
Fully Attributed municipality inhabitants	31,57 1 735.241	31,57 1 735.241	31,57 1 735.241
Basic Attributed municipality inhabitants	31,28 32 728.436	31,28 32 728.436	31,28 32 728.436
InterConnecting Network (ICNW) % population municipality inhabitants	100 (included in STNW) 558 2.328.757	100 (included in STNW) 558 2.328.757	100 (included in STNW) 558 2.328.757
Major Road Network (MRNW) % population municipality inhabitants	100 (included in STNW) 558 2.328.757	100 (included in STNW) 558 2.328.757	100 (included in STNW) 558 2.328.757
km road total	29.909	29.971**	29.971**

\*Note that the figures given for future releases are approximate and subject to change

\*\* Of which 33 km ferry

Contents	MultiNet 2008.10	MultiNet 2009.02	MultiNet 2009.06
RDS/TMC	•	•	•
Postal code	✓	✓	✓
Signpost	✓	✓	✓
Lane information	✓	✓	✓
Tourist road	•	•	•
House number ranges	62,85%	62,85%	62,85%
Points of Interest*	9.301	9.310	9.310

\* For information on Tele Atlas Premium POIs, please refer to specific product sheet for this product



Tele Atlas Find more.™

Including community  
input improvements

Tele Atlas®  
MultiNet®

Lithuania 2009.02



#### Find more than ever with Tele Atlas®

Tele Atlas delivers the digital maps and dynamic content that power some of the world's most essential navigation and location-based services (LBS). Through a combination of its own products and partnerships, Tele Atlas offers map coverage of more than 200 countries and territories worldwide, including more than 27 million kilometers of roads, nearly two billion inhabitants, and 30 million Points of Interest (POIs).

Collaborating with an expanding universe of pioneers in personal navigation, Internet, wireless, automotive, enterprise and public service markets, Tele Atlas delivers valuable products and services that help users find the people, places, products, and services they need, wherever they are.

Today, Tele Atlas maps are developed with the insight of a community of millions of GPS system users worldwide, who are adding to the company's unmatched network of sources to track and validate changes in real time, and deliver the best digital maps and dynamic content.

#### General Statistics

Population	3.445.857
Area (km²)	65.300
Capital	Vilnius
N° of municipalities	60

#### Formats

GDF ASCII Relational  
GDF ASCII Sequential  
Shapefile  
Oracle Spatial



#### Highlights



##### Coverage

Street Network coverage is available for 100% of the population, of which 50,64% is now fully attributed.



##### Points Of Interest

Availability of 22.067 POIs.

##### House Number Information



House number ranges are available for 77,3% of the population.



Find more.™

Tele Atlas®  
MultiNet®

## Lithuania 2009.02

LTU Product Release* Q1 2009	MultiNet 2008.10	MultiNet 2009.02	MultiNet 2009.06
Street Network (STNW) % population	100	100	100
Fully Attributed municipality	40,17	50,64	51,60
inhabitants	6	11	N/A
	1.384.103	1.744.817	1.744.818
Basic Attributed municipality	59,83	49,36	49,40
inhabitants	54	49	N/A
	2.061.754	1.701.040	1.701.040
InterConnecting Network (ICNW) % population	100 (included in STNW)	100 (included in STNW)	100 (included in STNW)
municipality	60	60	60
inhabitants	3.445.857	3.445.857	3.445.857
Major Road Network (MRNW) % population	100 (included in STNW)	100 (included in STNW)	100 (included in STNW)
municipality	60	60	60
inhabitants	3.445.857	3.445.857	3.445.857
km road total	34.809	66.675**	66.675

\*Note that the figures given for future releases are approximate and subject to change

\*\* Of which 38 km ferry

Contents	MultiNet 2008.10	MultiNet 2009.02	MultiNet 2009.06
RDS/TMC	•	•	•
Postal code	✓	✓	✓
Signpost	✓	✓	✓
Lane information	✓	✓	✓
Tourist road	•	•	•
House number ranges	77,30%	77,30%	77,30%
Points of Interest*	22.043	22.067	22.067

\* For information on Tele Atlas Premium POIs, please refer to specific product sheet for this product



Tele Atlas Find more.™

Including community  
input improvements

Tele Atlas®  
**MultiNet®**

Malta 2009.02



#### Find more than ever with Tele Atlas®

Tele Atlas delivers the digital maps and dynamic content that power some of the world's most essential navigation and location-based services (LBS). Through a combination of its own products and partnerships, Tele Atlas offers map coverage of more than 200 countries and territories worldwide, including more than 27 million kilometers of roads, nearly two billion inhabitants, and 30 million Points of Interest (POIs).

Collaborating with an expanding universe of pioneers in personal navigation, Internet, wireless, automotive, enterprise and public service markets, Tele Atlas delivers valuable products and services that help users find the people, places, products, and services they need, wherever they are.

Today, Tele Atlas maps are developed with the insight of a community of millions of GPS system users worldwide, who are adding to the company's unmatched network of sources to track and validate changes in real time, and deliver the best digital maps and dynamic content.

#### General Statistics

Population	399.867
Area (km <sup>2</sup> )	316
Capital	Valletta
N° of municipalities	68

#### Formats

GDF ASCII Relational  
GDF ASCII Sequential  
Shapefile  
Oracle Spatial



#### Highlights



##### Coverage

Fully Attributed Street Network is now available for the whole country.



##### Points Of Interest

417 POIs are captured.



Find more.™

Tele Atlas®  
MultiNet®

## Malta 2009.02

MLT Product Release* Q1 2009	MultiNet 2008.10	MultiNet 2009.02	MultiNet 2009.06
Street Network (STNW) % population	100	100	100
Fully Attributed municipality	-	100	100
inhabitants	-	68	68
	-	399.867	399.867
Basic Attributed municipality	100	-	-
inhabitants	68	-	-
	399.867	-	-
InterConnecting Network (ICNW) % population	100 (included in STNW)	100 (included in STNW)	100 (included in STNW)
municipality	68	68	68
inhabitants	399.867	399.867	399.867
Major Road Network (MRNW) % population	100 (included in STNW)	100 (included in STNW)	100 (included in STNW)
municipality	68	68	68
inhabitants	399.867	399.867	399.867
km road total	3.548	3.548**	3.548**

\*Note that the figures given for future releases are approximate and subject to change

\*\* Of which 236 km ferry

Contents	MultiNet 2008.10	MultiNet 2009.02	MultiNet 2009.06
RDS/TMC	•	•	•
Postal code	✓	✓	✓
Signpost	✓	✓	✓
Lane information	•	✓	✓
Tourist road	•	•	•
House number ranges	•	•	•
Points of Interest*	148	417	417

\* For information on Tele Atlas Premium POIs, please refer to specific product sheet for this product





Tele Atlas Find more.™

Including community  
input improvements

Tele Atlas®  
**MultiNet®**

## Norway 2009.02



### Find more than ever with Tele Atlas®

Tele Atlas delivers the digital maps and dynamic content that power some of the world's most essential navigation and location-based services (LBS). Through a combination of its own products and partnerships, Tele Atlas offers map coverage of more than 200 countries and territories worldwide, including more than 27 million kilometers of roads, nearly two billion inhabitants, and 30 million Points of Interest (POIs).

Collaborating with an expanding universe of pioneers in personal navigation, Internet, wireless, automotive, enterprise and public service markets, Tele Atlas delivers valuable products and services that help users find the people, places, products, and services they need, wherever they are.

Today, Tele Atlas maps are developed with the insight of a community of millions of GPS system users worldwide, who are adding to the company's unmatched network of sources to track and validate changes in real time, and deliver the best digital maps and dynamic content.

### General Statistics

Population	4.737.171
Area (km²)	323.761
Capital	Oslo
N° of municipalities	431

### Formats

GDF ASCII Relational  
GDF ASCII Sequential  
Shapefile  
Oracle Spatial



### Highlights



#### Coverage

Fully Attributed Street Network is available for the whole country.



#### Points Of Interest

25.191 POIs are captured for all standard categories.



#### House Number Information

All house number ranges are available.



Find more.™

Tele Atlas®  
MultiNet®

## Norway 2009.02

<b>NOR</b> Product Release* Q1 2009	<b>MultiNet 2008.10</b>	<b>MultiNet 2009.02</b>	<b>MultiNet 2009.06</b>
Street Network (STNW) % population	100	100	100
Fully Attributed % population	100	100	100
municipality	430	430	430
inhabitants	4.737.171	4.737.171	4.737.171
Basic Attributed % population	-	-	-
municipality	-	-	-
inhabitants	-	-	-
InterConnecting Network (ICNW) % population	100 (included in STNW)	100 (included in STNW)	100 (included in STNW)
municipality	430	430	430
inhabitants	4.737.171	4.737.171	4.737.171
Major Road Network (MRNW) % population	100 (included in STNW)	100 (included in STNW)	100 (included in STNW)
municipality	430	430	430
inhabitants	4.737.171	4.737.171	4.737.171
km road total	218.608**	218.661**	218.661**

\*Note that the figures given for future releases are approximate and subject to change

\*\*Of which 3.893 km ferry

<b>Contents</b>	<b>MultiNet 2008.10</b>	<b>MultiNet 2009.02</b>	<b>MultiNet 2009.06</b>
RDS/TMC (based on Stasens Vegvesen table v1.1.2004, v1.4.2004, 2.0)	✓	✓	✓
Postal code	100%	100%	100%
Signpost	✓	✓	✓
Lane information	✓	✓	✓
Tourist road	✓	✓	✓
House number ranges	100%	100%	100%
<b>Points of Interest*</b>	<b>25.031</b>	<b>25.191</b>	<b>25.191</b>

\* For information on Tele Atlas Premium POIs, please refer to specific product sheet for this product



Tele Atlas Find more.™

Including community  
input improvements

Tele Atlas®  
**MultiNet®**

Poland 2009.02



#### Find more than ever with Tele Atlas®

Tele Atlas delivers the digital maps and dynamic content that power some of the world's most essential navigation and location-based services (LBS). Through a combination of its own products and partnerships, Tele Atlas offers map coverage of more than 200 countries and territories worldwide, including more than 27 million kilometers of roads, nearly two billion inhabitants, and 30 million Points of Interest (POIs).

Collaborating with an expanding universe of pioneers in personal navigation, Internet, wireless, automotive, enterprise and public service markets, Tele Atlas delivers valuable products and services that help users find the people, places, products, and services they need, wherever they are.

Today, Tele Atlas maps are developed with the insight of a community of millions of GPS system users worldwide, who are adding to the company's unmatched network of sources to track and validate changes in real time, and deliver the best digital maps and dynamic content.

#### General Statistics

Population	38.157.055
Area (km²)	312.683
Capital	Warszawa
N° of municipalities	3.064

#### Formats

GDF ASCII Relational  
GDF ASCII Sequential  
Shapefile  
Oracle Spatial



#### Highlights



##### Coverage

100% of the population is covered as Street Network; Fully Attributed Street Network has increased up to 58,73%.



##### Points Of Interest

109.842 POIs are captured for all standard categories.



##### House number information

House number information has increased by 288 municipalities, reaching 55,22% of the population.



Find more.™

Tele Atlas®  
MultiNet®

## Poland 2009.02

<b>POL</b> Product Release* Q1 2009	<b>MultiNet 2008.10</b>	<b>MultiNet 2009.02</b>	<b>MultiNet 2009.06</b>
Street Network (STNW) % population	100	100	100
Fully Attributed municipality	55,21	58,73	58,73
inhabitants	457	624	624
	21.067.867	22.410.765	22.410.765
Basic Attributed municipality	44,79	41,27	41,27
inhabitants	2.607	2.440	2.440
	17.089.188	15.746.290	15.746.290
InterConnecting Network (ICNW) % population	100 (included in STNW)	100 (included in STNW)	100 (included in STNW)
municipality	3.064	3.064	3.064
inhabitants	38.157.055	38.157.055	38.157.055
Major Road Network (MRNW) % population	100 (included in STNW)	100 (included in STNW)	100 (included in STNW)
municipality	3.064	3.064	3.064
inhabitants	38.157.055	38.157.055	38.157.055
km road total	482.487	482.752**	482.752**

\*Note that the figures given for future releases are approximate and subject to change

\*\* Of which 65 km ferry

<b>Contents</b>	<b>MultiNet 2008.10</b>	<b>MultiNet 2009.02</b>	<b>MultiNet 2009.06</b>
RDS/TMC	•	•	•
Postal code	✓	✓	✓
Signpost	✓	✓	✓
Lane information	✓	✓	✓
Tourist road	✓	✓	✓
House number ranges	47,15%	55,22%	55,22%
<b>Points of Interest*</b>	<b>109.199</b>	<b>109.842</b>	<b>109.842</b>

\* For information on Tele Atlas Premium POIs, please refer to specific product sheet for this product



Tele Atlas Find more.™

Including community  
input improvements

Tele Atlas®  
**MultiNet®**

## Portugal 2009.02



### Find more than ever with Tele Atlas®

Tele Atlas delivers the digital maps and dynamic content that power some of the world's most essential navigation and location-based services (LBS). Through a combination of its own products and partnerships, Tele Atlas offers map coverage of more than 200 countries and territories worldwide, including more than 27 million kilometers of roads, nearly two billion inhabitants, and 30 million Points of Interest (POIs).

Collaborating with an expanding universe of pioneers in personal navigation, Internet, wireless, automotive, enterprise and public service markets, Tele Atlas delivers valuable products and services that help users find the people, places, products, and services they need, wherever they are.

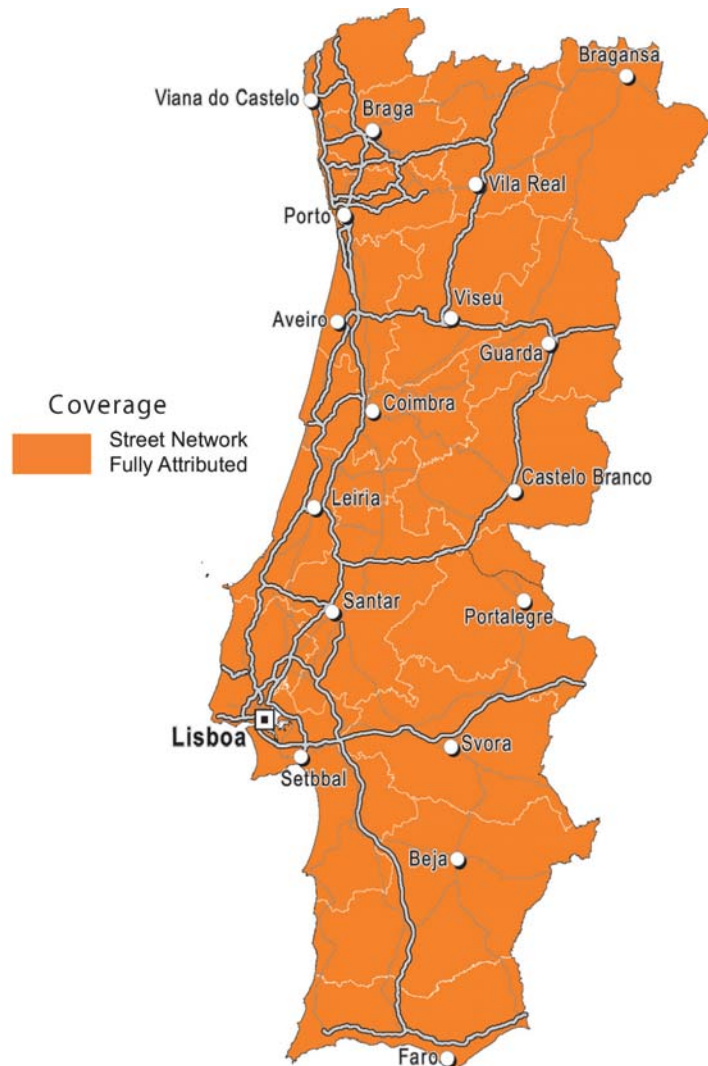
Today, Tele Atlas maps are developed with the insight of a community of millions of GPS system users worldwide, who are adding to the company's unmatched network of sources to track and validate changes in real time, and deliver the best digital maps and dynamic content.

### General Statistics

Population	9.869.343
Area (km²)	88.801
Capital	Lisbon
N° of municipalities	278

### Formats

GDF ASCII Relational  
GDF ASCII Sequential  
Shapefile  
Oracle Spatial



### Highlights



#### Coverage

Fully Attributed Street Network coverage is available for the entire population (not taking into account Madeira and the Açores Islands).



#### House Number Information

House number information is available for 69,66% of the population.



#### Points Of Interest

32.296 POIs have been captured for all standard categories.



#### Other

387 railway stations have been added and existing ones were updated and normalized. 24h service available in petrol stations has been updated.



Find more.™

Tele Atlas®  
MultiNet®

## Portugal 2009.02

<b>PRT</b> Product Release* Q1 2009	<b>MultiNet 2008.10</b>	<b>MultiNet 2009.02</b>	<b>MultiNet 2009.06</b>
Street Network (STNW) % population	100	100	100
Fully Attributed municipality	100	100	100
inhabitants	278	278	278
	9.869.343	9.869.343	9.869.343
Basic Attributed municipality	-	-	-
inhabitants	-	-	-
	-	-	-
InterConnecting Network (ICNW) % population	100 (included in STNW)	100 (included in STNW)	100 (included in STNW)
municipality	278	278	278
inhabitants	9.869.343	9.869.343	9.869.343
Major Road Network (MRNW) % population	100 (included in STNW)	100 (included in STNW)	100 (included in STNW)
municipality	278	278	278
inhabitants	9.869.343	9.869.343	9.869.343
km road total	230.888	231.514**	231.514**

\*Note that the figures given for future releases are approximate and subject to change

\*\*Of which 1 km ferry

<b>Contents</b>	<b>MultiNet 2008.10</b>	<b>MultiNet 2009.02</b>	<b>MultiNet 2009.06</b>
RDS/TMC	•	•	•
Postal code (4 digits)	✓	✓	✓
Signpost	✓	✓	✓
Lane information	✓	✓	✓
Tourist road	✓	✓	✓
House number ranges	69,66%	69,66%	69,66%
<b>Points of Interest*</b>	<b>31.708</b>	<b>32.296</b>	<b>32.296</b>

\* For information on Tele Atlas Premium POIs, please refer to specific product sheet for this product





Tele Atlas® Find more.™

Including community  
input improvements

Tele Atlas®  
**MultiNet®**

Russia 2009.02



### Find more than ever with Tele Atlas®

Tele Atlas delivers the digital maps and dynamic content that power some of the world's most essential navigation and location-based services (LBS). Through a combination of its own products and partnerships, Tele Atlas offers map coverage of more than 200 countries and territories worldwide, including more than 27 million kilometers of roads, nearly two billion inhabitants, and 30 million Points of Interest (POIs).

Collaborating with an expanding universe of pioneers in personal navigation, Internet, wireless, automotive, enterprise and public service markets, Tele Atlas delivers valuable products and services that help users find the people, places, products, and services they need, wherever they are.

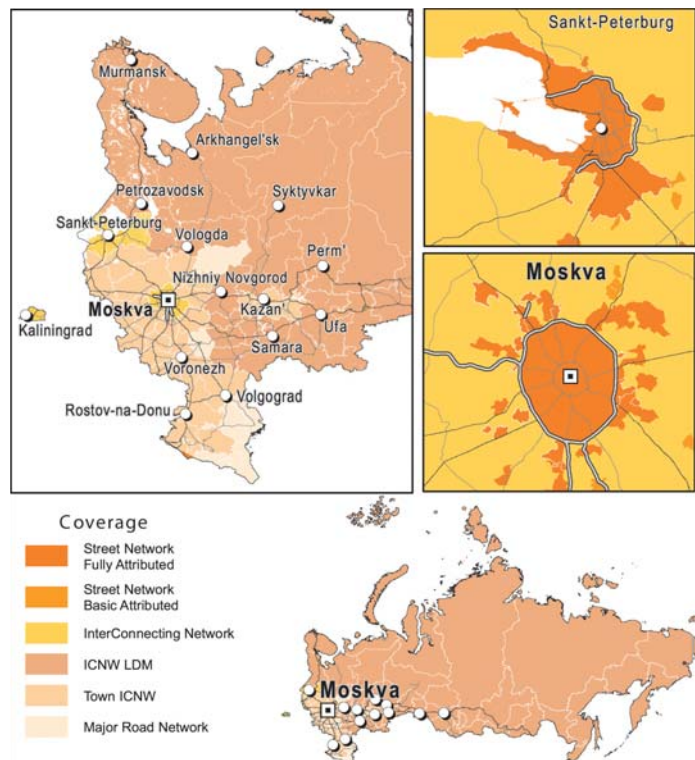
Today, Tele Atlas maps are developed with the insight of a community of millions of GPS system users worldwide, who are adding to the company's unmatched network of sources to track and validate changes in real time, and deliver the best digital maps and dynamic content.

### General Statistics

Population	145.154.125
Area (km <sup>2</sup> )	16.792.191
Capital	Moscow
N° of municipalities	2.568

### Formats

GDF ASCII Relational  
GDF ASCII Sequential  
Shapefile  
Oracle Spatial



### Highlights



#### Coverage

Fully Attributed Street Network has been extended up to 21,20%, Basic Attributed Street Network coverage up to 5,96% of the population. InterConnecting Network has increased considerably from 93,62% to 100% of the population. Major Road network has increased up to 100% of the population.



#### House Number Information

House number information has been increased with 4 municipalities and is available for 19,94% of the population in 58 municipalities.



#### Points Of Interest

The number of POIs has increased substantially up to 92.527.



#### Other

Interblock passages are captured in Moscow city.



Find more.™

Tele Atlas®  
MultiNet®

## Russia 2009.02

RUS Product Release* Q1 2009	MultiNet 2008.10	MultiNet 2009.02	MultiNet 2009.06
Street Network (STNW) % population	23,7	27,17	29,20
Fully Attributed municipality inhabitants	18,34 77 27.057.664	21,20 86 30.778.950	21,30 N/A 31.360.710
Basic Attributed municipality inhabitants	5,36 46 7.907.538	5,96 42 8.656.602	7,90 N/A 11.661.271
InterConnecting Network*** (ICNW) % population	93,62 (included in STNW) 1.084 138.153.674	100 (included in STNW) 2.568 145.154.125	100 (included in STNW) 2.568 145.154.125
Major Road Network (MRNW) % population	96,10 (included in STNW) 5 orders 1 141.805.674	100 (included in STNW) 2.568 145.154.125	100 (included in STNW) 2.568 145.154.125
No coverage % population	3,90	-	-
municipality	5 orders 1	-	-
inhabitants	5.760.000	-	-
km road total	874.885	995.642**	995.642**

\*Note that the figures given for future releases are approximate and subject to change

\*\*Of which 1.998 km ferry

\*\*\* Part of the ICNW coverage in 528 municipalities is delivered as 'Town ICNW' which has the following slight differences from ICNW:

- Town ICNW guarantees connection to all towns and townlets with population of more than 3.000 inhabitants (instead of 1.000 inhabitants like in regular ICNW) and administrative capitals (rayon capitals) of order 7 and order 1 areas;
- administrative structure : no order 8 areas are included (only dummy order 8 areas);
- railways are not included;
- only generalised land use features are included.

§Town ICNW for Smolensk, Kaluga, Tver, Velikiy Novgorod, Pskov, Yaroslavl, Vladimir, Tula, Bryansk, Lipetsk, Ryazan, Voronezh Oblasts and Stavropol Kray, Bryanskaya, Lipetskaya, Ryazanskaya, Voronezhskaya, Stavropol'skiy kray, and the newly added Belgorodskaya Oblast, Kurskaya Oblast, Orlovskaya Oblast, Volgogradskaya oblast, Tatarstan respublika and Chuvashskaya respublika.

**STNW for Moscow oblast** (Balashikha, Krasnogorsk, Lyubertsy, Mytishchi, Odintsovo, Khimki, Dolgoprudnyy, Reutov, Nakhbino, Opalikha, Vidnoye, Kotel'niki, Tomilino, Kraskovo, Malakhovka, L'vovskiy, Dzerzhinskiy, Klimovsk, Korolev, Podol'sk, Troitsk, Shcherbinka, Yubileynyy, Elektrostal, Kolomna, Noginsk, Sergiyev Posad, Serpukhov, Shchelkovo, Zhelezodorzhnyy), Kaliningrad, Yekaterinburg and Rostov-na-Donu cities, Greater St. Petersburg, Stavropol, Kaluga, Krasnodar, Kazan', Samara, Sochi, Krasnodar, 5 municipalities of Leningrad Oblast (Ivangorod, Kingisepp, Luga, Tosno, Sertolovo, Tol'yatti, Saratov (Fully Attributed Street Network) and Bryansk, Cheboksary, Orenburg, Penza, Ryazan', Saratov, Tver', Tol'yatti, Ul'yanovsk, Yoshkar-Ola, 17 municipalities of Moscow Oblast, Volgograd and Chelyabinsk (Basic Attributed Street Network).

Contents	MultiNet 2008.10	MultiNet 2009.02	MultiNet 2009.06
RDS/TMC	.	.	.
Postal code (6 digits)	✓ Moscow and St. Petersburg regions (15,8%)	✓ Moscow and St. Petersburg regions (15,8%)	✓ Moscow and St. Petersburg regions (15,8%)
Signpost	✓	✓	✓
Lane information	✓	✓	✓
Tourist road	✓	✓	✓
House number ranges	16,29%	19,94%	19,94%
<b>Points of Interest*</b>	<b>82.329</b>	<b>92.527</b>	<b>92.527</b>

\* For information on Tele Atlas Premium POIs, please refer to specific product sheet for this product



Tele Atlas® Find more.™

Including community  
input improvements

Tele Atlas®  
**MultiNet®**

**slovakia 2009.02**



#### Find more than ever with Tele Atlas®

Tele Atlas delivers the digital maps and dynamic content that power some of the world's most essential navigation and location-based services (LBS). Through a combination of its own products and partnerships, Tele Atlas offers map coverage of more than 200 countries and territories worldwide, including more than 27 million kilometers of roads, nearly two billion inhabitants, and 30 million Points of Interest (POIs).

Collaborating with an expanding universe of pioneers in personal navigation, Internet, wireless, automotive, enterprise and public service markets, Tele Atlas delivers valuable products and services that help users find the people, places, products, and services they need, wherever they are.

Today, Tele Atlas maps are developed with the insight of a community of millions of GPS system users worldwide, who are adding to the company's unmatched network of sources to track and validate changes in real time, and deliver the best digital maps and dynamic content.

#### General Statistics

Population	5.392.739
Area (km <sup>2</sup> )	49.166
Capital	Bratislava
N° of municipalities	2.891

#### Formats

GDF ASCII Relational  
GDF ASCII Sequential  
Shapefile  
Oracle Spatial

#### Coverage

-  Street Network Fully Attributed
-  Street Network Basic Attributed



#### Highlights



##### Coverage

Street network coverage is available for the whole country. Fully Attributed Street Network has been extended with 528 municipalities, reaching 74,84%.



##### Points Of Interest

18.845 POIs are available for all standard categories.



##### House Number Information

House number ranges are available for 45,10% of the population.



Find more.™

Tele Atlas®  
MultiNet®

## Slovakia 2009.02

SVK Product Release* Q1 2009	MultiNet 2008.10	MultiNet 2009.02	MultiNet 2009.06
Street Network (STNW) % population	100	100	100
Fully Attributed % population	60,32	74,84	74,84
municipality	1.357	1.885	1.885
inhabitants	3.253.102	4.035.676	4.035.676
Basic Attributed % population	39,68	25,16	25,16
municipality	1.534	1.006	1.006
inhabitants	2.139.637	1.357.063	1.357.063
InterConnecting Network (ICNW) % population	100 (included in STNW)	100 (included in STNW)	100 (included in STNW)
municipality	2.891	2.891	2.891
inhabitants	5.392.739	5.392.739	5.392.739
Major Road Network (MRNW) % population	100 (included in STNW)	100 (included in STNW)	100 (included in STNW)
municipality	2.891	2.891	2.891
inhabitants	5.392.739	5.392.739	5.392.739
km road total	78.499	78.557**	78.557**

\*Note that the figures given for future releases are approximate and subject to change

\*\*Of which 1 km ferry

Contents	MultiNet 2008.10	MultiNet 2009.02	MultiNet 2009.06
RDS/TMC (based on Geomatika table v1.3)	✓	✓	✓
Postal code	•	•	•
Signpost	✓	✓	✓
Lane information	✓	✓	✓
Tourist road	•	•	•
House number ranges*	45,10%	45,10%	45,10%
<b>Points of Interest*</b>	<b>18.666</b>	<b>18.845</b>	<b>18.845</b>

\* The previous coverage figures for house number ranges were incorrect and have been adjusted.



Tele Atlas® Find more.™

Including community  
input improvements

Tele Atlas®  
**MultiNet®**

## Slovenia 2009.02



### Find more than ever with Tele Atlas®

Tele Atlas delivers the digital maps and dynamic content that power some of the world's most essential navigation and location-based services (LBS). Through a combination of its own products and partnerships, Tele Atlas offers map coverage of more than 200 countries and territories worldwide, including more than 27 million kilometers of roads, nearly two billion inhabitants, and 30 million Points of Interest (POIs).

Collaborating with an expanding universe of pioneers in personal navigation, Internet, wireless, automotive, enterprise and public service markets, Tele Atlas delivers valuable products and services that help users find the people, places, products, and services they need, wherever they are.

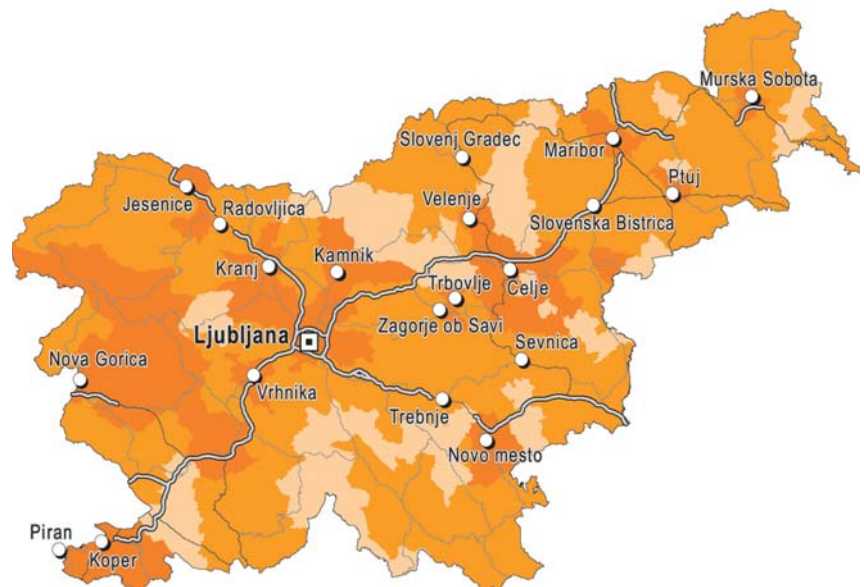
Today, Tele Atlas maps are developed with the insight of a community of millions of GPS system users worldwide, who are adding to the company's unmatched network of sources to track and validate changes in real time, and deliver the best digital maps and dynamic content.

### General Statistics

Population	1.967.571
Area (km <sup>2</sup> )	20.273
Capital	Ljubljana
N° of municipalities	210

### Formats

GDF ASCII Relational  
GDF ASCII Sequential  
Shapefile  
Oracle Spatial



#### Coverage

	Street Network Fully Attributed
	Street Network Basic Attributed
	InterConnecting Network

### Highlights



#### Coverage

Street Network coverage is available for 68% of the population, of which 38% is fully attributed and 30% is basic attributed. This figure is taking into account that for a number of (rural) municipalities that consist of multiple smaller settlements, the Street Network has only been captured for the main settlement. InterConnecting Network is available for the whole country.



#### House Number Information

House number ranges are available for 40% of the total population.



#### Points Of Interest

10.523 POIs are captured for all standard categories.



Find more.™

Tele Atlas®  
MultiNet®

## Slovenia 2009.02

SVN Product Release* Q1 2009	MultiNet 2008.10	MultiNet 2009.02	MultiNet 2009.06
Street Network (STNW) % population	67,77	68	100
Fully Attributed municipality inhabitants	35,12 33 691.087	38 51 747.851	38,3 N/A 754.260
Basic Attributed municipality inhabitants	32,64 128 642.250	30 110 585.486	61,7 N/A 1.213.311
InterConnecting Network (ICNW) % population	100 (included in STNW)	100 (included in STNW)	100 (included in STNW)
municipality	210	210	210
inhabitants	1.967.571	1.967.571	1.967.571
Major Road Network (MRNW) % population	100 (included in STNW)	100 (included in STNW)	100 (included in STNW)
municipality	210	210	210
inhabitants	1.967.571	1.967.571	1.967.571
km road total	60.615	60.681	78.000

\*Note that the figures given for future releases are approximate and subject to change

Contents	MultiNet 2008.10	MultiNet 2009.02	MultiNet 2009.06
RDS/TMC (based on TrafficNav Kft table v1.0)	✓	✓	✓
Postal code	✓	✓	✓
Signpost	✓	✓	✓
Lane information	✓	✓	✓
Tourist road	•	•	•
House number ranges	39,73%	40,00%	40,00%
Points of Interest*	10.505	10.523	10.523

\* The previous coverage figures for house number ranges were incorrect and have been adjusted.





Tele Atlas® Find more.™

Including community  
input improvements

Tele Atlas®  
**MultiNet®**

## Spain 2009.02 (including Andorra & Gibraltar)



### Find more than ever with Tele Atlas®

Tele Atlas delivers the digital maps and dynamic content that power some of the world's most essential navigation and location-based services (LBS). Through a combination of its own products and partnerships, Tele Atlas offers map coverage of more than 200 countries and territories worldwide, including more than 27 million kilometers of roads, nearly two billion inhabitants, and 30 million Points of Interest (POIs).

Collaborating with an expanding universe of pioneers in personal navigation, Internet, wireless, automotive, enterprise and public service markets, Tele Atlas delivers valuable products and services that help users find the people, places, products, and services they need, wherever they are.

Today, Tele Atlas maps are developed with the insight of a community of millions of GPS system users worldwide, who are adding to the company's unmatched network of sources to track and validate changes in real time, and deliver the best digital maps and dynamic content.

### General Statistics

#### Spain & Gibraltar

Population	45.200.737
Area (km²)	503.822
Capital	Madrid, Gibraltar
N° of municipalities	8.111

#### Andorra

Population	76.875
Area (km²)	468
Capital	Andorra
N° of municipalities	7

### Formats

GDF ASCII Relational  
GDF ASCII Sequential  
Shapefile  
Oracle Spatial



### Highlights



#### Coverage

Fully Attributed Street Network is available for the whole of Spain, Andorra and Gibraltar.



#### Other

Update done on 24h service available in petrol stations.



#### Points Of Interest

168.351 POIs are captured for all standard categories.



#### House Number Information

House number ranges has increased by 137 municipalities and is now available for 93,39% of the population in Spain. For Andorra house number coverage is available for 29,77%. No house numbers are available in Gibraltar.



Find more.™

Tele Atlas®  
MultiNet®

## Spain 2009.02 (including Andorra & Gibraltar)

ESP & AND & GIB Product Release* Q1 2009	MultiNet 2008.10	MultiNet 2009.02	MultiNet 2009.06
Street Network (STNW) % population	100	100	100
Fully Attributed % population	100	100	100
municipality	8.119	8.119	8.119
inhabitants	45.305.445	45.305.445	45.305.445
Basic Attributed % population	-	-	-
municipality	-	-	-
inhabitants	-	-	-
InterConnecting Network (ICNW) % population	100 (included in STNW)	100 (included in STNW)	100 (included in STNW)
municipality	8.119	8.119	8.119
inhabitants	45.305.445	45.305.445	45.305.445
Major Road Network (MRNW) % population	100 (included in STNW)	100 (included in STNW)	100 (included in STNW)
municipality	8.119	8.119	8.119
inhabitants	45.305.445	45.305.445	45.305.445
km road total	1.010.569	1.013.350**	1.013.350**

\*Note that the figures given for future releases are approximate and subject to change

\*\*For which 778 km ferry

Contents	MultiNet 2008.10	MultiNet 2009.02	MultiNet 2009.06
RDS/TMC (based on DGT table (+SCT) v2.1)	✓	✓	✓
Postal code (5 digits)	100%	100%	100%
Signpost	✓	✓	✓
Lane information	✓	✓	✓
Tourist road	✓	✓	✓
House number ranges	92,79%	93,39%	93,39%
<b>Points of Interest*</b>	<b>168.511</b>	<b>168.351</b>	<b>168.351</b>

\* For information on Tele Atlas Premium POIs, please refer to specific product sheet for this product



Tele Atlas Find more.™

Including community  
input improvements

Tele Atlas®  
**MultiNet®**

Sweden 2009.02



#### Find more than ever with Tele Atlas®

Tele Atlas delivers the digital maps and dynamic content that power some of the world's most essential navigation and location-based services (LBS). Through a combination of its own products and partnerships, Tele Atlas offers map coverage of more than 200 countries and territories worldwide, including more than 27 million kilometers of roads, nearly two billion inhabitants, and 30 million Points of Interest (POIs).

Collaborating with an expanding universe of pioneers in personal navigation, Internet, wireless, automotive, enterprise and public service markets, Tele Atlas delivers valuable products and services that help users find the people, places, products, and services they need, wherever they are.

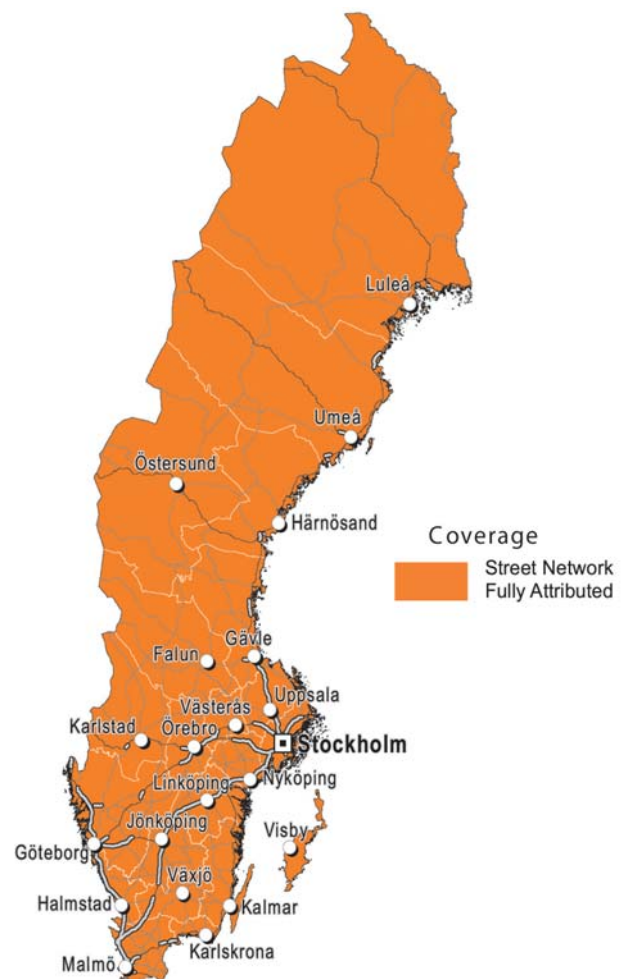
Today, Tele Atlas maps are developed with the insight of a community of millions of GPS system users worldwide, who are adding to the company's unmatched network of sources to track and validate changes in real time, and deliver the best digital maps and dynamic content.

#### General Statistics

Population	9.182.927
Area (km²)	410.278
Capital	Stockholm
N° of municipalities	290

#### Formats

GDF ASCII Relational  
GDF ASCII Sequential  
Shapefile  
Oracle Spatial



#### Highlights



##### Full coverage

The complete country is covered and is fully attributed for 100% of the population.



##### House Number Information

House Number Information is delivered for 67% of the population, which is almost all available house number information.



##### Points Of Interest

35.281 POIs are captured for all standard categories.



##### Postal Codes

Postal codes (5 digit) updates on Road Level.



Find more.™

Tele Atlas®  
MultiNet®

## Sweden 2009.02

<b>SWE</b> Product Release* Q1 2009	<b>MultiNet 2008.10</b>	<b>MultiNet 2009.02</b>	<b>MultiNet 2009.06</b>
Street Network (STNW) % population	100	100	100
Fully Attributed municipality	100	100	100
inhabitants	290	290	290
	9.182.927	9.182.927	9.182.927
Basic Attributed municipality	-	-	-
inhabitants	-	-	-
	-	-	-
InterConnecting Network (ICNW) % population	100 (included in STNW)	100 (included in STNW)	100 (included in STNW)
municipality	290	290	290
inhabitants	9.182.927	9.182.927	9.182.927
Major Road Network (MRNW) % population	100 (included in STNW)	100 (included in STNW)	100 (included in STNW)
municipality	290	290	290
inhabitants	9.182.927	9.182.927	9.182.927
km road total	538.785	538.882**	538.882**

\*Note that the figures given for future releases are approximate and subject to change

\*\*Of which 1.537 km ferry

<b>Contents</b>	<b>MultiNet 2008.10</b>	<b>MultiNet 2009.02</b>	<b>MultiNet 2009.06</b>
RDS/TMC (based on SNRA table v1.1.2004 + v1.2005 + 2.0)	✓	✓	✓
Postal code (5 digits)	100%	100%	100%
Signpost	✓	✓	✓
Lane information	✓	✓	✓
Tourist road	✓	✓	✓
House number ranges	67%*	67%*	67%*
<b>Points of Interest**</b>	<b>35.220</b>	<b>35.281</b>	<b>35.281</b>

\* Most of the remaining rural areas have no house numbers in the real world

\*\* For information on Tele Atlas Premium POIs, please refer to specific product sheet for this product



Tele Atlas Find more.™

Including community  
input improvements

Tele Atlas®  
**MultiNet®**

## Switzerland 2009.02 (including Liechtenstein)



### Find more than ever with Tele Atlas®

Tele Atlas delivers the digital maps and dynamic content that power some of the world's most essential navigation and location-based services (LBS). Through a combination of its own products and partnerships, Tele Atlas offers map coverage of more than 200 countries and territories worldwide, including more than 27 million kilometers of roads, nearly two billion inhabitants, and 30 million Points of Interest (POIs).

Collaborating with an expanding universe of pioneers in personal navigation, Internet, wireless, automotive, enterprise and public service markets, Tele Atlas delivers valuable products and services that help users find the people, places, products, and services they need, wherever they are.

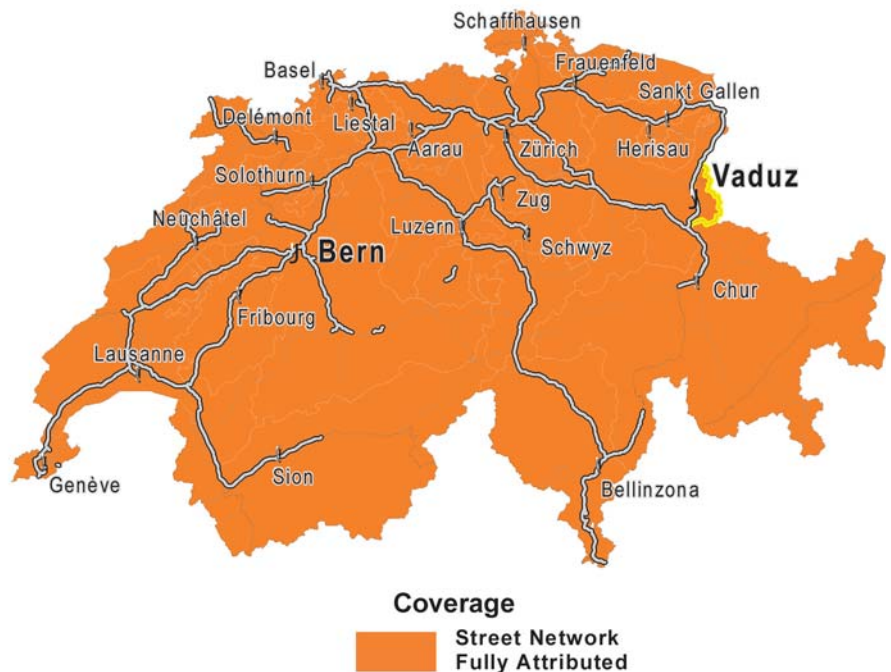
Today, Tele Atlas maps are developed with the insight of a community of millions of GPS system users worldwide, who are adding to the company's unmatched network of sources to track and validate changes in real time, and deliver the best digital maps and dynamic content.

### General Statistics

Population	7.398.625
Area (km²)	40.154
Capital	Bern
N° of municipalities	2.724

### Formats

GDF ASCII Relational  
GDF ASCII Sequential  
Shapefile  
Oracle Spatial



### Highlights



#### Coverage

Fully Attributed Street Network is available for the whole country.



#### TMC

Old TMC table v5.3 has been removed.



#### House Number Information

House Number Information is available for 99,71% of the population (the remaining 0,29% lives in small municipalities which don't have official house numbers in reality).



#### Points Of Interest

64.641 POIs have been captured for all standard categories.



Find more.™

Tele Atlas®  
MultiNet®

## Switzerland 2009.02 (including Liechtenstein)

CHE & LIE Product Release* Q1 2009	MultiNet 2008.10	MultiNet 2009.02	MultiNet 2009.06
Street Network (STNW) % population	100	100	100
Fully Attributed municipality inhabitants	100 2.724 7.398.625	100 2.724 7.398.625	100 2.724 7.398.625
Basic Attributed municipality inhabitants	- - -	- - -	- - -
InterConnecting Network (ICNW) % population	100 (included in STNW)	100 (included in STNW)	100 (included in STNW)
municipality inhabitants	2.724 7.398.625	2.724 7.398.625	2.724 7.398.625
Major Road Network (MRNW) % population	100 (included in STNW)	100 (included in STNW)	100 (included in STNW)
municipality inhabitants	2.724 7.398.625	2.724 7.398.625	2.724 7.398.625
km road total	101.092	101.334**	101.334**

\*Note that the figures given for future releases are approximate and subject to change

\*\*Of which 158 km ferry

Contents	MultiNet 2008.10	MultiNet 2009.02	MultiNet 2009.06
RDS/TMC (based on Bundesamt für Strassen table v5.5)	✓	✓	✓
Postal code (6 digits)	100%	100%	100%
Signpost	✓	✓	✓
Lane information	✓	✓	✓
Tourist road	✓	✓	✓
House number ranges*	99,71%	99,71%	99,71%
*The remaining 0,29% of the population lives in small municipalities without official house numbers			
Points of Interest*	64.693	64.641	64.641

\* For information on Tele Atlas Premium POIs, please refer to specific product sheet for this product





Tele Atlas Find more.™

Including community  
input improvements

Tele Atlas®  
**MultiNet®**

## The Netherlands 2009.02



### Find more than ever with Tele Atlas®

Tele Atlas delivers the digital maps and dynamic content that power some of the world's most essential navigation and location-based services (LBS). Through a combination of its own products and partnerships, Tele Atlas offers map coverage of more than 200 countries and territories worldwide, including more than 27 million kilometers of roads, nearly two billion inhabitants, and 30 million Points of Interest (POIs).

Collaborating with an expanding universe of pioneers in personal navigation, Internet, wireless, automotive, enterprise and public service markets, Tele Atlas delivers valuable products and services that help users find the people, places, products, and services they need, wherever they are.

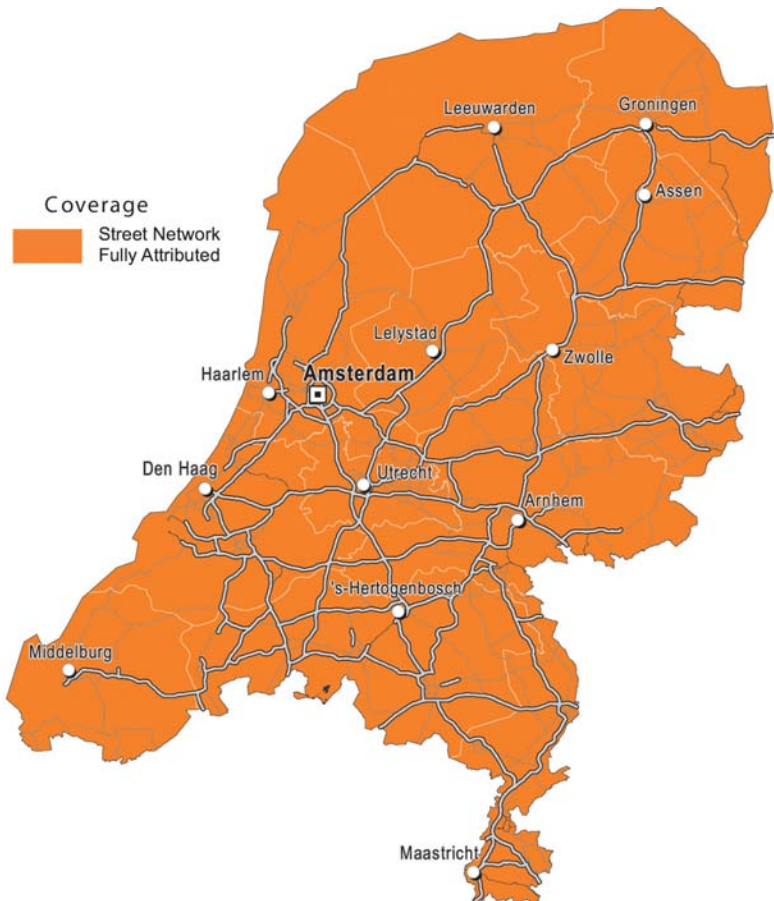
Today, Tele Atlas maps are developed with the insight of a community of millions of GPS system users worldwide, who are adding to the company's unmatched network of sources to track and validate changes in real time, and deliver the best digital maps and dynamic content.

### General Statistics

Population	16.405.399
Area (km <sup>2</sup> )	41.526
Capital	Amsterdam
N° of municipalities	443

### Formats

GDF ASCII Relational  
GDF ASCII Sequential  
Shapefile  
Oracle Spatial



### Highlights



#### Full coverage

The complete country is covered and fully attributed to suit the most demanding applications.



#### Points Of Interest

100.825 POIs are captured for all standard categories.



#### House Number Information

All house number ranges are available for the entire country.



#### Other

Municipalities 'Jacobswoude' and 'Alkemade' merged to 'Kaag and Braassem' and municipality 'Bennebroek' merged into municipality 'Bloemendaal'.



Find more.™

Tele Atlas®  
MultiNet®

## The Netherlands 2009.02

<b>NLD</b> Product Release* Q1 2009	<b>MultiNet 2008.10</b>	<b>MultiNet 2009.02</b>	<b>MultiNet 2009.06</b>
Street Network (STNW) % population	100	100	100
Fully Attributed % population	100	100	100
municipality	443	443	443
inhabitants	16.405.399	16.405.399	16.405.399
Basic Attributed % population	-	-	-
municipality	-	-	-
inhabitants	-	-	-
InterConnecting Network (ICNW) % population	100 (included in STNW)	100 (included in STNW)	100 (included in STNW)
municipality	443	443	443
inhabitants	16.405.399	16.405.399	16.405.399
Major Road Network (MRNW) % population	100 (included in STNW)	100 (included in STNW)	100 (included in STNW)
municipality	443	443	443
inhabitants	16.405.399	16.405.399	16.405.399
km road total	150.876	151.293**	151.293**

\*Note that the figures given for future releases are approximate and subject to change

\*\*Of which 330 km ferry

<b>Contents</b>	<b>MultiNet 2008.10</b>	<b>MultiNet 2009.02</b>	<b>MultiNet 2009.06</b>
RDS/TMC (based on 6.1 table supplied by TIC)	✓	✓	✓
Postal code (6 characters)	100%	100%	100%
Signpost	✓	✓	✓
Lane information	✓	✓	✓
Tourist road	✓	✓	✓
House number ranges	100%	100%	100%
<b>Points of Interest*</b>	<b>100.745</b>	<b>100.825</b>	<b>100.825</b>

\* For information on Tele Atlas Premium POIs, please refer to specific product sheet for this product



Tele Atlas® Find more.™

Including community  
input improvements

Tele Atlas®  
MultiNet®

Turkey 2009.02



### Find more than ever with Tele Atlas®

Tele Atlas delivers the digital maps and dynamic content that power some of the world's most essential navigation and location-based services (LBS). Through a combination of its own products and partnerships, Tele Atlas offers map coverage of more than 200 countries and territories worldwide, including more than 27 million kilometers of roads, nearly two billion inhabitants, and 30 million Points of Interest (POIs).

Collaborating with an expanding universe of pioneers in personal navigation, Internet, wireless, automotive, enterprise and public service markets, Tele Atlas delivers valuable products and services that help users find the people, places, products, and services they need, wherever they are.

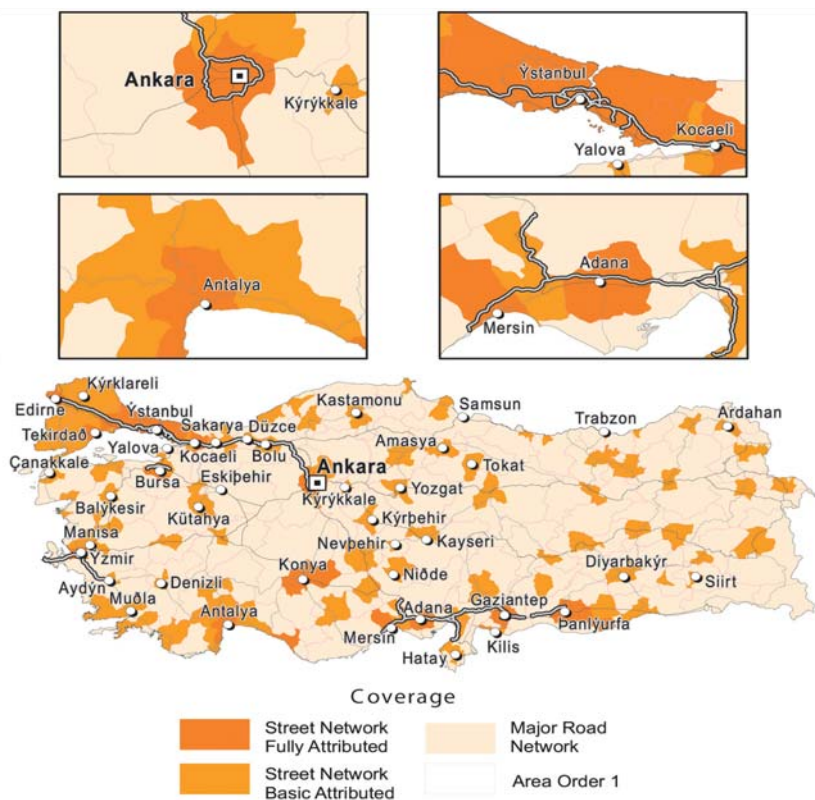
Today, Tele Atlas maps are developed with the insight of a community of millions of GPS system users worldwide, who are adding to the company's unmatched network of sources to track and validate changes in real time, and deliver the best digital maps and dynamic content.

### General Statistics

Population	67.803.930
Area (km <sup>2</sup> )	780.372
Capital	Ankara
N° of municipalities	7.246

### Formats

GDF ASCII Relational  
GDF ASCII Sequential  
Shapefile  
Oracle Spatial



### Highlights



#### Coverage

Street Network is available for 51,79% of the population, of which 32,51% is fully attributed.



#### Points Of Interest

118.980 POIs are captured for all standard categories.



#### House Number Information

House number ranges are available for 11,80% of the population.



#### Other

Postal districts are captured for the STNW coverage.



Find more.™

Tele Atlas®  
MultiNet®

## Turkey 2009.02

<b>TUR</b> Product Release* Q1 2009	<b>MultiNet 2008.10</b>	<b>MultiNet 2009.02</b>	<b>MultiNet 2009.06</b>
Street Network (STNW) % population	56,55	51,79**	51,79
Fully Attributed municipality	32,87	32,51	32,51
inhabitants	2.916	2.987	2.987
	22.613.805	22.042.762	22.042.762
Basic Attributed municipality	23,68	19,28	19,28
inhabitants	3.231	2.870	2.870
	19.290.020	13.071.116	13.071.116
InterConnecting Network (ICNW) % population	56,55 (incl. in STNW)	52,11**(incl. in STNW)	52,11 (incl. in STNW)
municipality	6.147	6.313	6.313
inhabitants	38.903.825	35.332.878	35.113.878
Major Road Network (MRNW) % population	100 (incl. in STNW)	100 (incl. in STNW)	100 (incl. in STNW)
municipality	6.358	7.246	7.246
inhabitants	68.792.320	67.803.930	67.803.930
km road total	180.374	191.254***	191.254***

\*Note that the figures given for future releases are approximate and subject to change

\*\* The coverage meta information of all municipalities of Turkey has been reviewed and normalized, resulting in a correction of the coverage status of a number of them and an (apparent) decrease in the coverage figures of the STNW and ICNW coverage. Overall, the coverage delivered in the product has increased from 2008.10 to 2009.02, but since the meta information correction is more significant, the total coverage figures have decreased.

\*\*\*Of which 744 km ferry

<b>Contents</b>	<b>MultiNet 2008.10</b>	<b>MultiNet 2009.02</b>	<b>MultiNet 2009.06</b>
RDS/TMC	•	•	•
Postal code	N/A	N/A	N/A
Signpost	✓	✓	✓
Lane information	✓	✓	✓
Tourist road	•	•	•
House number ranges	10,97%	11,80%	11,80%
<b>Points of Interest*</b>	<b>120.413</b>	<b>118.980**</b>	<b>118.980</b>

\* For information on Tele Atlas Premium POIs, please refer to specific product sheet for this product

\*\* A correction has been done mainly on university/college POIs. A lot of them were correctly removed.



Tele Atlas® Find more.™

Including community  
input improvements

Tele Atlas®  
**MultiNet®**

## United Kingdom 2009.02



### Find more than ever with Tele Atlas®

Tele Atlas delivers the digital maps and dynamic content that power some of the world's most essential navigation and location-based services (LBS). Through a combination of its own products and partnerships, Tele Atlas offers map coverage of more than 200 countries and territories worldwide, including more than 27 million kilometers of roads, nearly two billion inhabitants, and 30 million Points of Interest (POIs).

Collaborating with an expanding universe of pioneers in personal navigation, Internet, wireless, automotive, enterprise and public service markets, Tele Atlas delivers valuable products and services that help users find the people, places, products, and services they need, wherever they are.

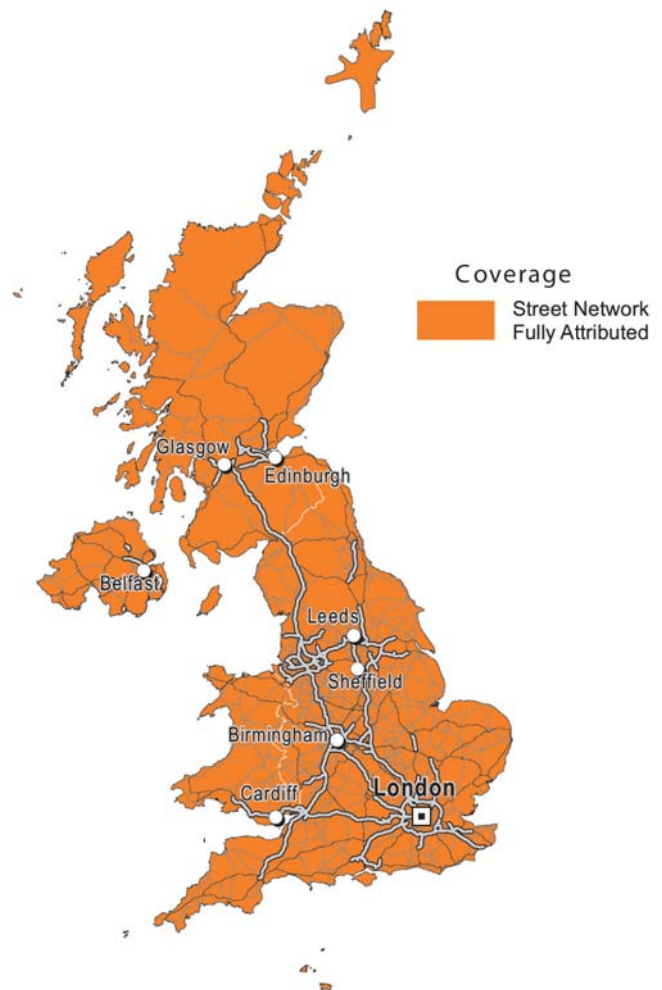
Today, Tele Atlas maps are developed with the insight of a community of millions of GPS system users worldwide, who are adding to the company's unmatched network of sources to track and validate changes in real time, and deliver the best digital maps and dynamic content.

### General Statistics

Population	59.019.143
Area (km <sup>2</sup> )	251.792
N° of municipalities	484 districts

### Formats

GDF ASCII Relational  
GDF ASCII Sequential  
Shapefile  
Oracle Spatial



### Highlights



#### Coverage

The Fully Attributed Street Network is available for 100% of the population of the United Kingdom. Basic Attributed Street Network is still delivered for the Channel Island of Sark, but no cars are allowed on this island.



#### Points Of Interest

108.865 POIs are captured for all standard categories.



#### Other

Major updates on Index Areas order 9 and order 10.



Find more.™

Tele Atlas®  
MultiNet®

## United Kingdom 2009.02

UK Product Release* Q1 2009	MultiNet 2008.10	MultiNet 2009.02	MultiNet 2009.06
Street Network (STNW) % population	100	100	100
Fully Attributed % population	99,999	99,999	99,999
Municipality	483	483	483
Inhabitants	59.018.539	59.018.539	59.018.539
Basic Attributed % population	0,001	0,001	0,001
Municipality	1	1	1
Inhabitants	604	604	604
InterConnecting Network (ICNW) % population	100 (included in STNW)	100 (included in STNW)	100 (included in STNW)
Municipality	484	484	484
Inhabitants	59.019.143	59.019.143	59.019.143
Major Road Network (MRNW) % population	100 (included in STNW)	100 (included in STNW)	100 (included in STNW)
Municipality	484	484	484
Inhabitants	59.019.143	59.019.143	59.019.143
km road total (Great Britain & Northern Ireland)	597.976	588.374**	588.374**

\*Note that the figures given for future releases are approximate and subject to change

\*\*Of which 1.096 km ferry

Contents	MultiNet 2008.10	MultiNet 2009.02	MultiNet 2009.06
RDS/TMC (based on ITIS v3.4 + v4.5 + v4.6 +v5.1; Trafficmaster v1.4 + v2.0+ v3.1)	✓	✓	✓
Postal code (5 digits, only for Great Britain & Belfast)	100%	100%	100%
Signpost	✓	✓	✓
Lane information	✓	✓	✓
Tourist road	✓	✓	✓
House number ranges	99,77%	99,77%	99,77%
<b>Points of Interest*</b>	<b>104.261</b>	<b>108.865</b>	<b>108.865</b>

\* For information on Tele Atlas Premium POIs, please refer to specific product sheet for this product